

Rampion 2 Wind Farm

Category 2: Plans

Tree Preservation Order and Hedgerow Plan

Date: January 2024

Revision B

Application Reference: 2.6

Pursuant to: APFP Regulation 5 (2) (I)

Ecodoc number: 004866004-02



Document revisions

Revision	Date	Status/reason for issue	Author	Checked by	Approved by
A	04/08/2023	Final for DCO Application	WSP	RED	RED
B	16/01/2024	Corrections to H13 (Sheet 02), H27 (Sheet 04) and H456 (Sheet 34), amended from hedgerows unaffected to hedgerows which may be removed. H377 (Sheet 29) amended to an Important Hedgerow.	WSP	RED	RED



OS Open Background: Contains OS data © Crown Copyright and database right 2020
0100031673

Key

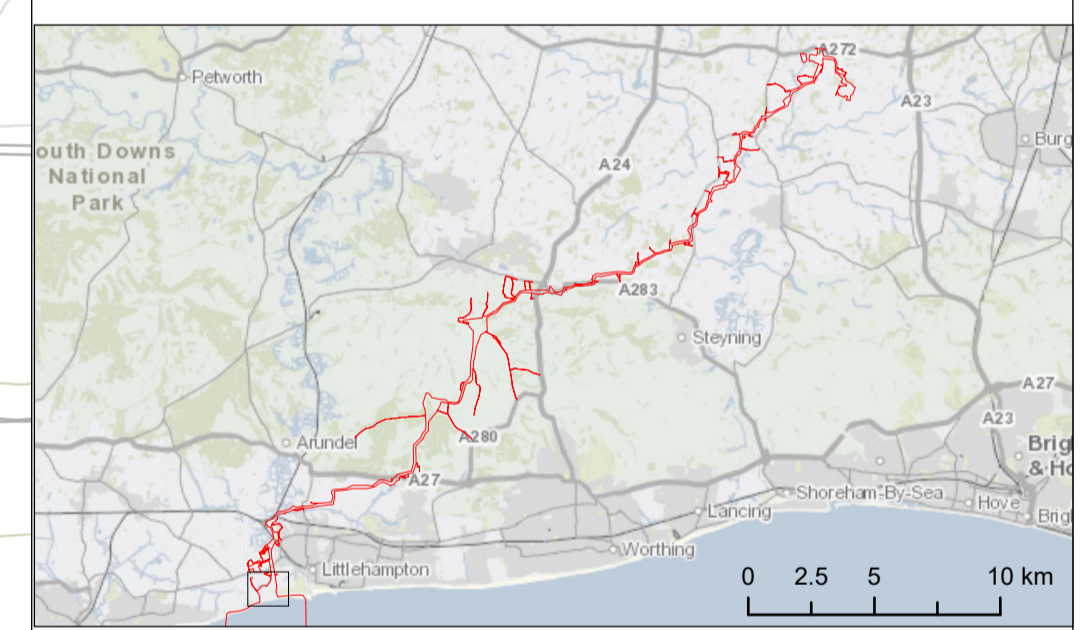
- Development Consent Order Limits
- Hedgerow

Hedgerows unaffected by the proposed development

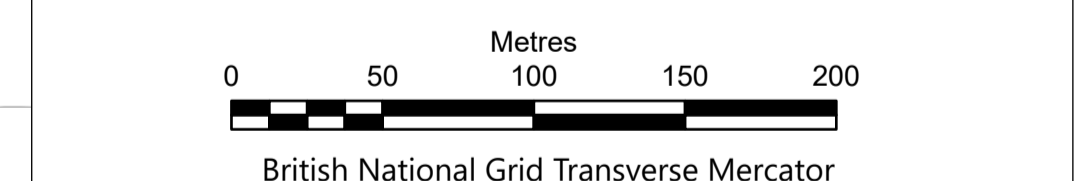
- Hedgerow

Hedges present in frame (Hedge ID)
H5
H1
H4
H9
H10
H2

NOTES:
Hedgerow identifiers are shown at the start and end of each survey as recorded during field survey
Tree lines and linear belts of scrub are not included within these plans as they do not meet the definition of being a hedgerow



Due to scaling, some narrow areas (i.e. existing tracks) within the red line boundary may appear as a single/solid red line on the map.
Scale is 1:2,500 when printed at A1 (native page size)



Rampion Extension Development Limited

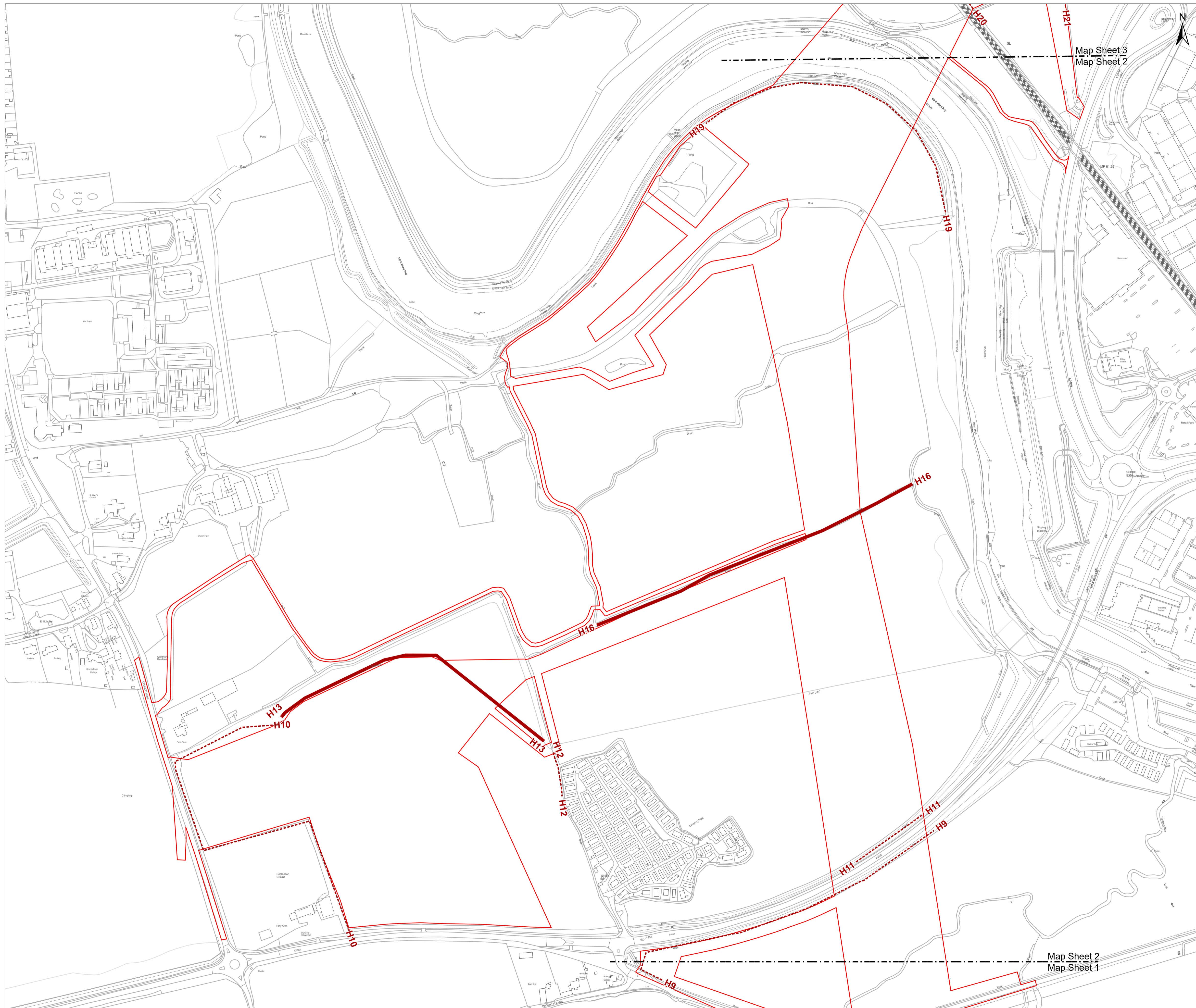


Rampion 2 Offshore Wind Farm
Tree Preservation Order and Hedgerow Plan (B)
Sheet 01

APFP Regulations: 5 (2) (l)
Application Document Reference: 2.6

System Identifier: 42285-WSPE-EX-ON-FG-OO-3683_v2	Version: 2.0
------------------------------------------------------	-----------------

Company: WSP	Drawn By: HADJE	Chk/Aprvd: KIRBA	Drawn Date: 13/12/2023	Status: FINAL
-----------------	--------------------	---------------------	---------------------------	------------------



OS Open Background: Contains OS data © Crown Copyright and database right 2020 0100031673

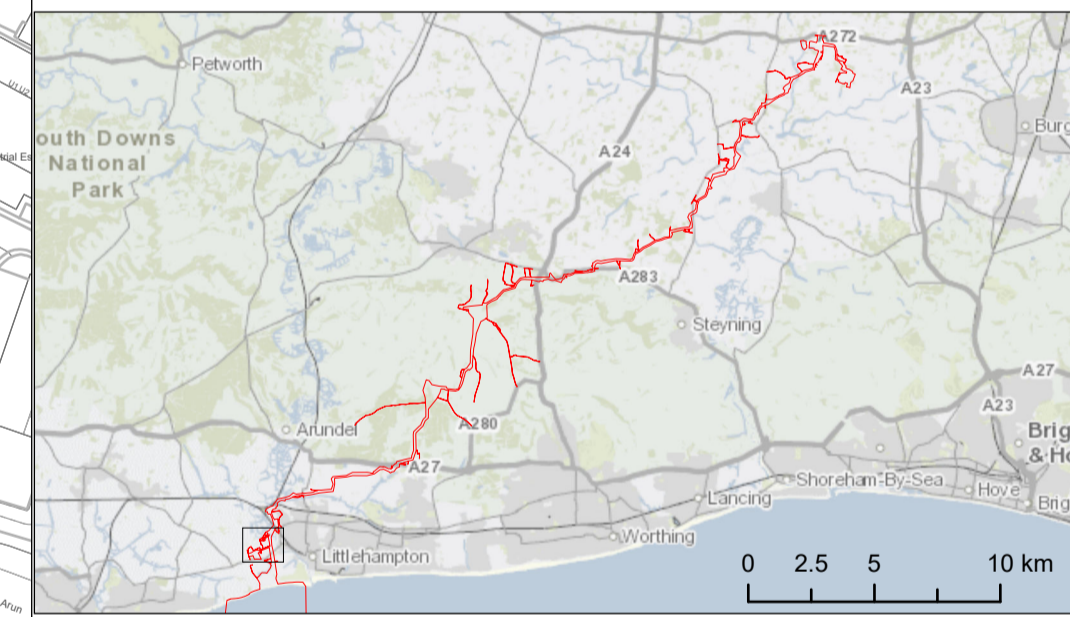
Key

	Development Consent Order Limits
	Hedgerow
	Hedgerow which may be removed within the Order Limits

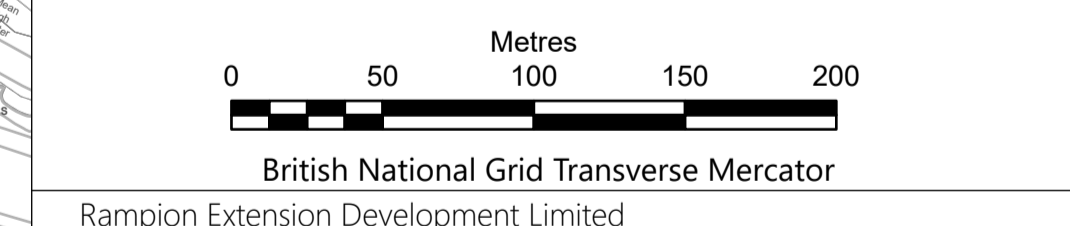
Hedges present in frame (Hedge ID)

H13
H9
H11
H10
H20
H16
H19
H21
H12

NOTES:
 Hedgerow identifiers are shown at the start and end of each survey as recorded during field survey
 Tree lines and linear belts of scrub are not included within these plans as they do not meet the definition of being a hedgerow



Due to scaling, some narrow areas (i.e. existing tracks) within the red line boundary may appear as a single/solid red line on the map.
 Scale is 1:2,500 when printed at A1 (native page size)



Rampion Extension Development Limited

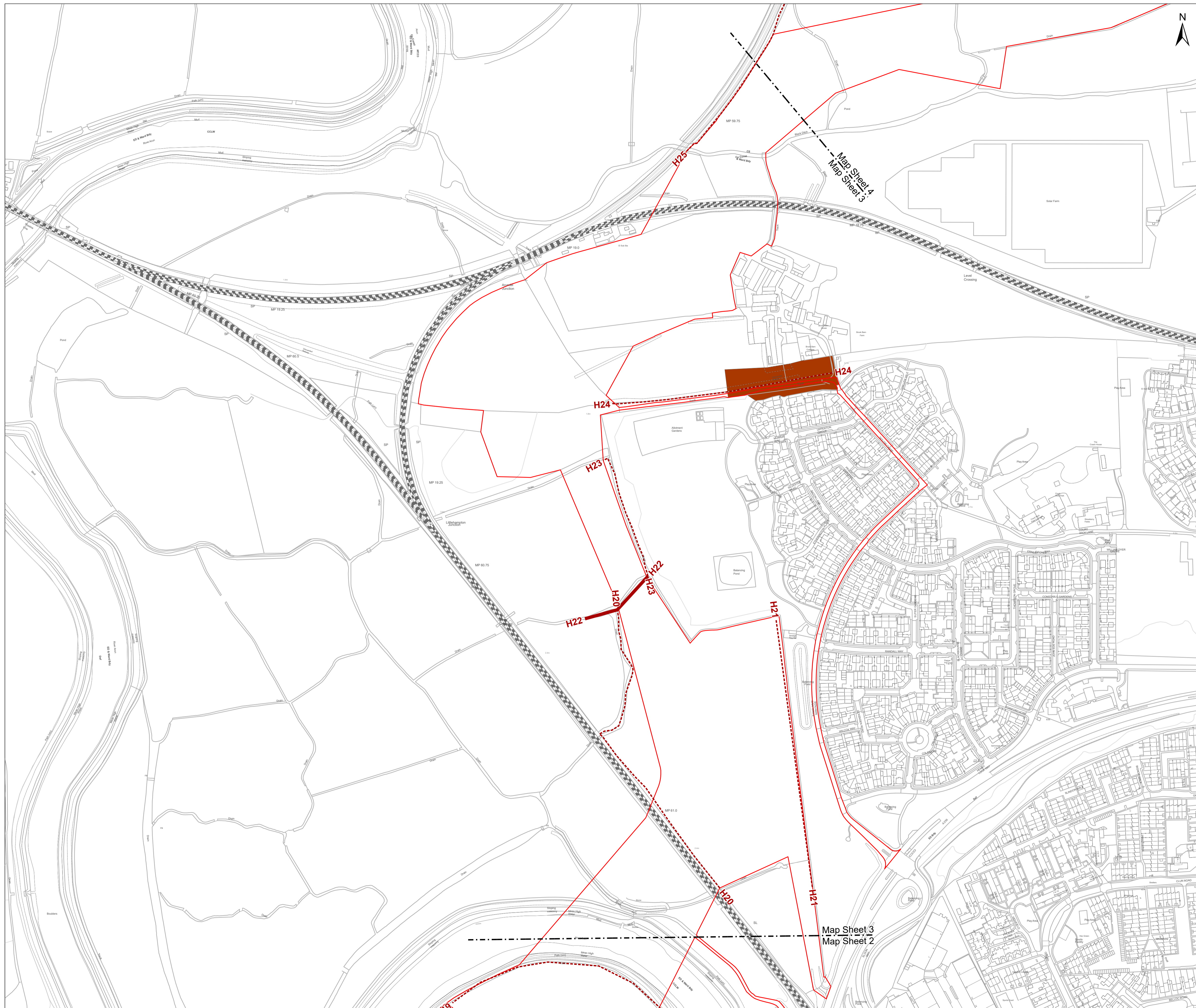


Rampion 2 Offshore Wind Farm
 Tree Preservation Order and Hedgerow Plan (B)
 Sheet 02

APFP Regulations: 5 (2) (l)
 Application Document Reference: 2.6

System Identifier: 42285-WSPE-EX-ON-FG-OO-3683_v2	Version: 2.0
------------------------------------------------------	-----------------

Company: WSP	Drawn By: HADJE	Chk/Aprvd: KIRBA	Drawn Date: 13/12/2023	Status: FINAL
-----------------	--------------------	---------------------	---------------------------	------------------

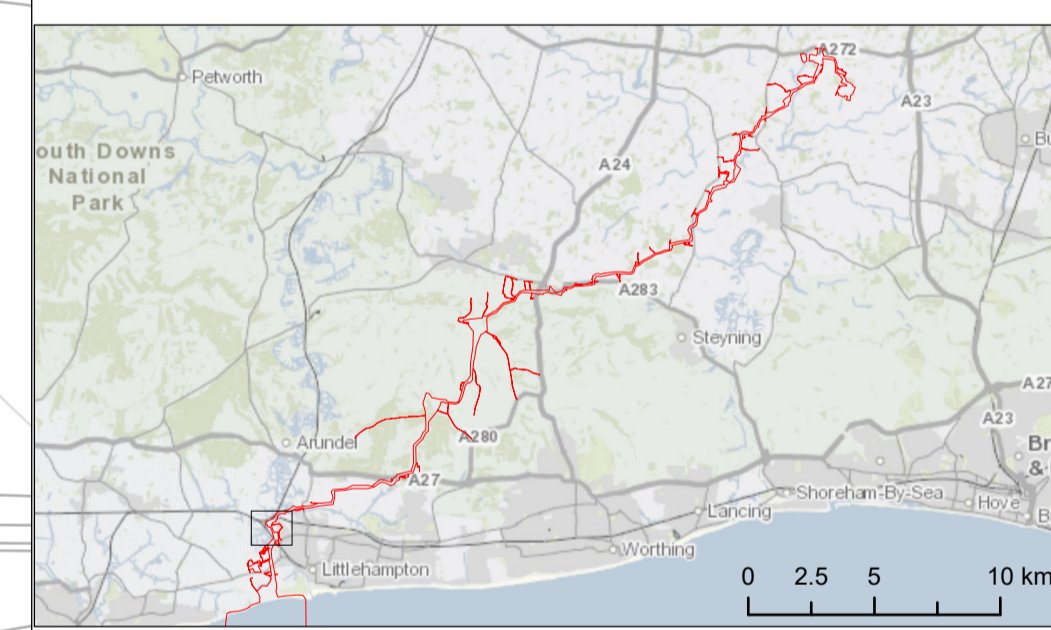


OS Open Background: Contains OS data © Crown Copyright and database right 2020 0100031673

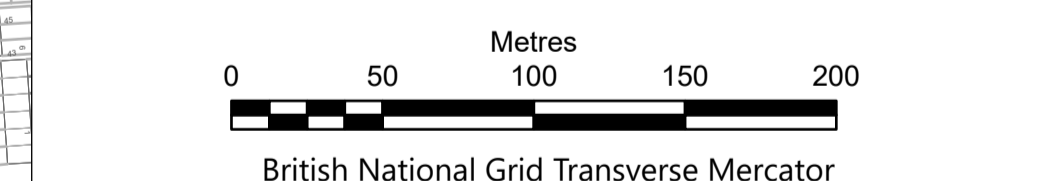
- Key**
- Development Consent Order Limits
 - Hedgerow
 - Hedgerows which may be removed within the Order Limits
 - Tree Preservation Order (Arundel District Council)

Hedges present in frame (Hedge ID)
H20
H22
H24
H19
H21
H23
H25

NOTES:
 Hedgerow identifiers are shown at the start and end of each survey as recorded during field survey
 Tree lines and linear belts of scrub are not included within these plans as they do not meet the definition of being a hedgerow



Due to scaling, some narrow areas (i.e. existing tracks) within the red line boundary may appear as a single/solid red line on the map.
 Scale is 1:2,500 when printed at A1 (native page size)



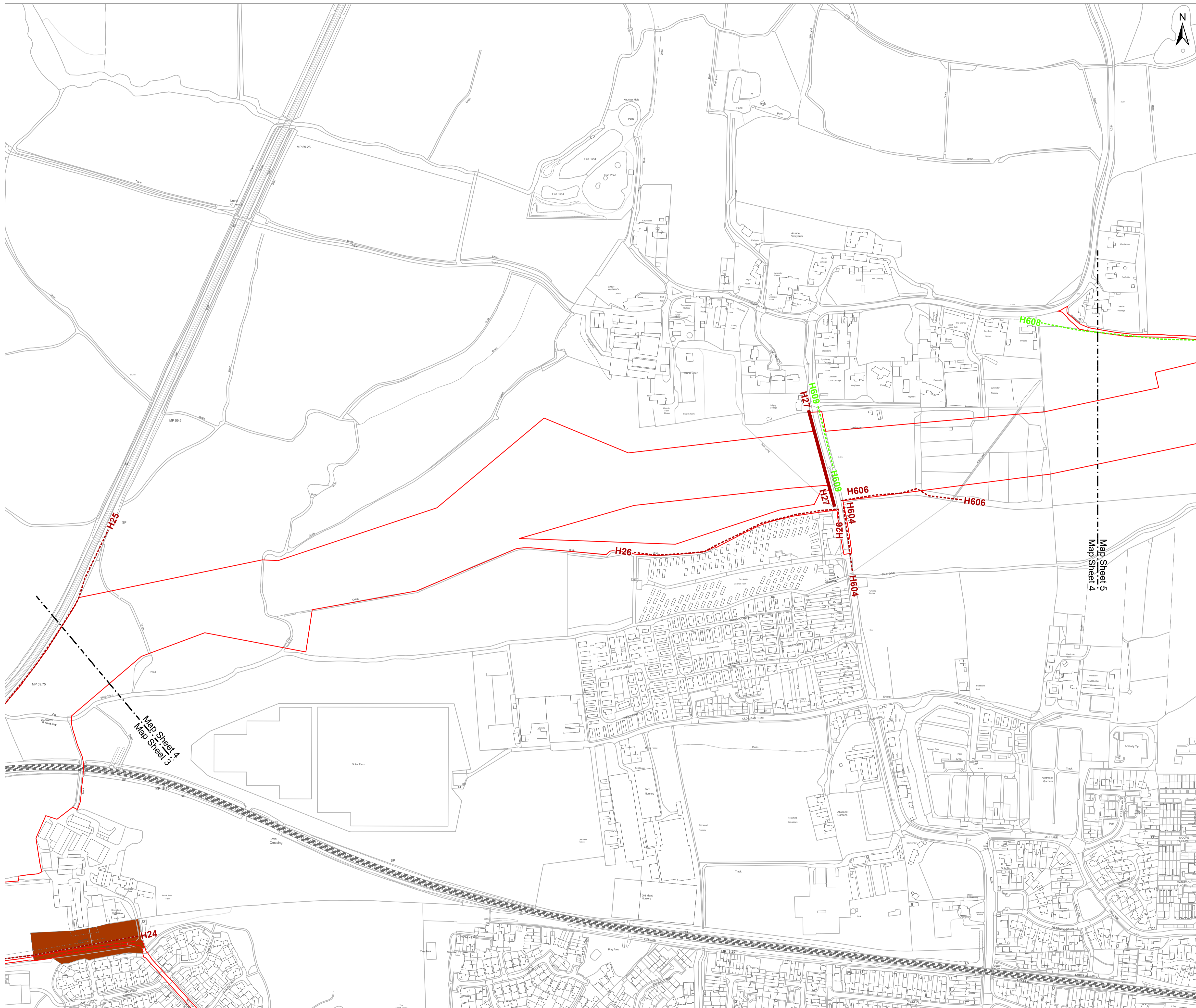
Rampion Extension Development Limited



Rampion 2 Offshore Wind Farm
 Tree Preservation Order and Hedgerow Plan (B)
 Sheet 03

APFP Regulations: 5 (2) (l)
 Application Document Reference: 2.6

System Identifier: 42285-WSPE-EX-ON-FG-OO-3683_v2				Version: 2.0
Company: WSP	Drawn By: HADJE	Chk/Aprvd: KIRBA	Drawn Date: 13/12/2023	Status: FINAL

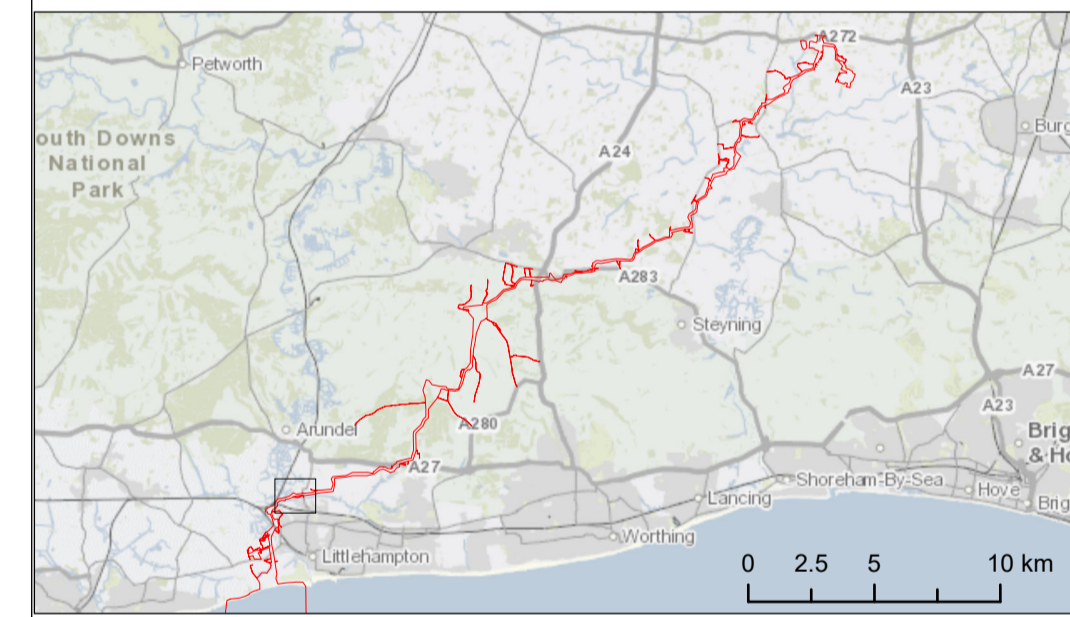


OS Open Background: Contains OS data © Crown Copyright and database right 2020 0100031673

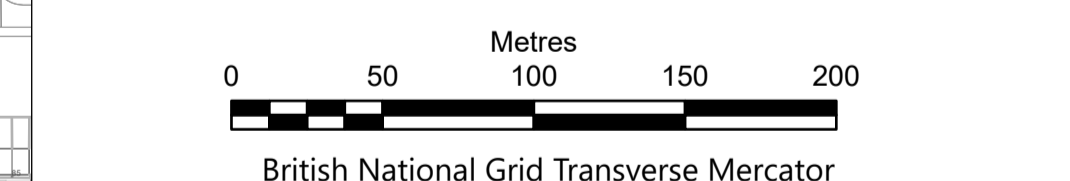
- Key**
- Development Consent Order Limits
 - Hedgerows unaffected by the proposed development
 - Potentially Important
 - Hedgerow
 - Hedgerows which may be removed within the Order Limits**
 - Hedgerow
 - Tree Preservation Order (Arun District Council)

Hedges present in frame (Hedge ID)
H26
H24
H25
H27
H604
H606
H608
H609

NOTES:
 Hedgerow identifiers are shown at the start and end of each survey as recorded during field survey
 Tree lines and linear belts of scrub are not included within these plans as they do not meet the definition of being a hedgerow



Due to scaling, some narrow areas (i.e. existing tracks) within the red line boundary may appear as a single/solid red line on the map.
 Scale is 1:2,500 when printed at A1 (native page size)

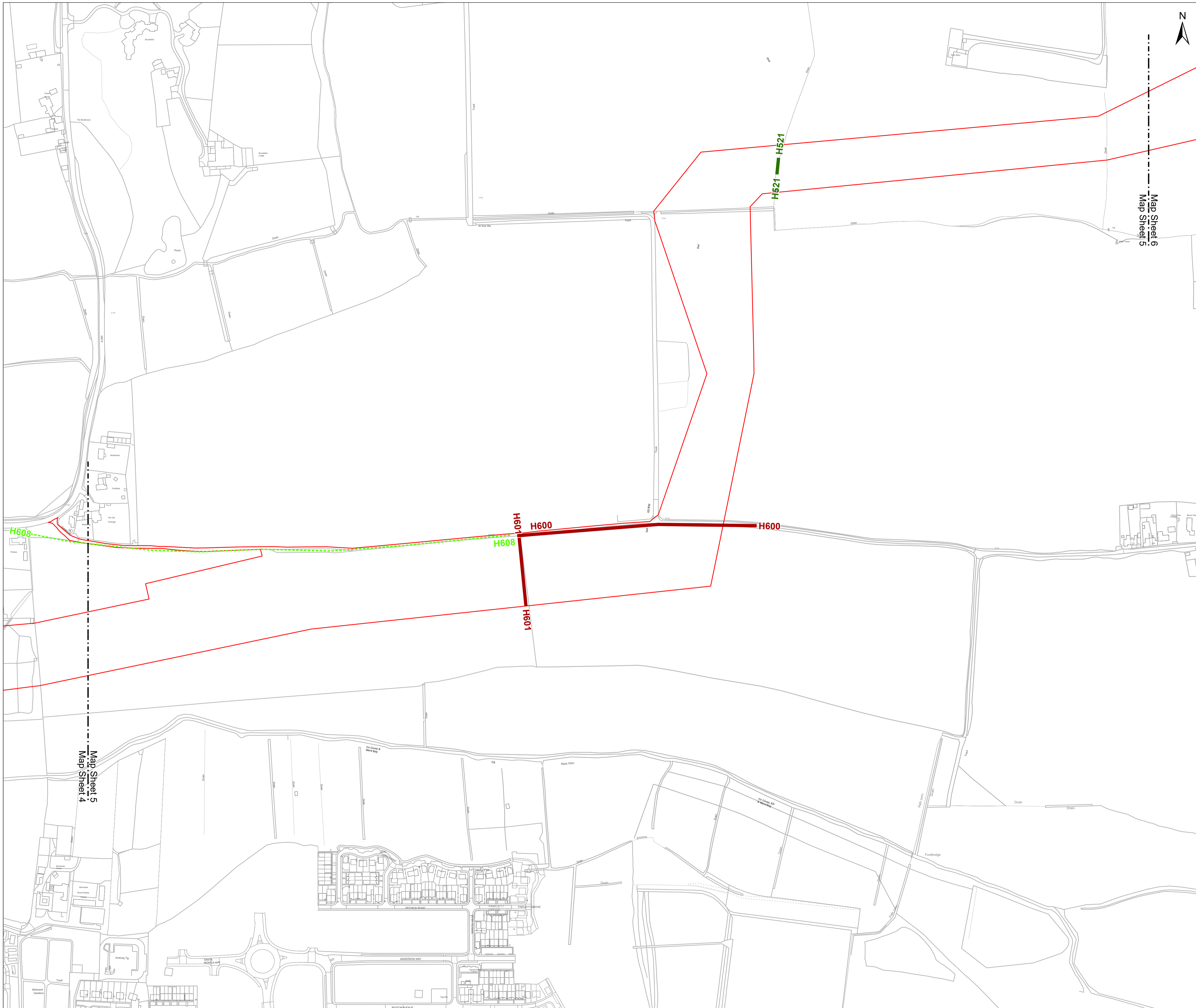


Rampion Extension Development Limited


Rampion 2 Offshore Wind Farm
 Tree Preservation Order and Hedgerow Plan (B)
 Sheet 04

APFP Regulations: 5 (2) (l)
 Application Document Reference: 2.6

System Identifier: 42285-WSPE-EX-ON-FG-OO-3683_v2				Version: 2.0
Company: WSP	Drawn By: HADJE	Chk/Prvd: KIRBA	Drawn Date: 13/12/2023	Status: FINAL

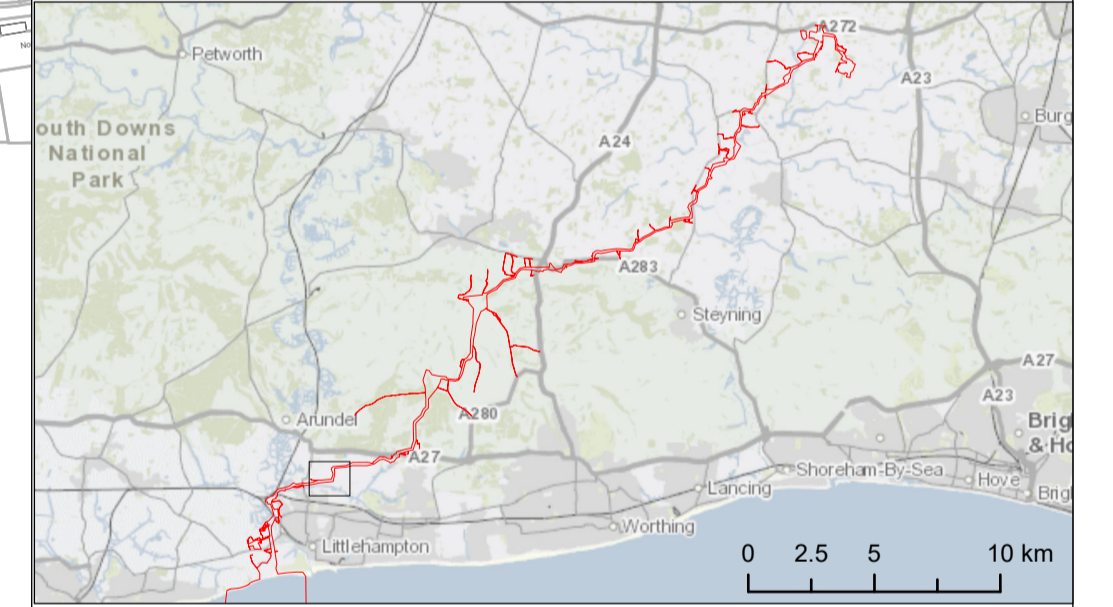


OS Open Background: Contains OS data © Crown Copyright and database right 2020 0100031673

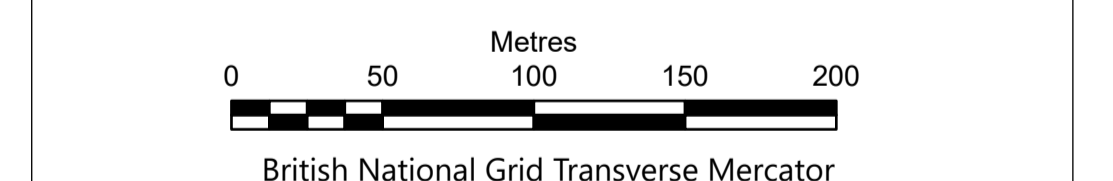
- Key**
- Development Consent Order Limits
 - Hedgerows unaffected by the proposed development
 - Potentially Important
 - Hedgerows which may be removed within the Order Limits**
 - Important
 - Hedgerow

Hedges present in frame (Hedge ID)
H521
H600
H601
H608

NOTES:
 Hedgerow identifiers are shown at the start and end of each survey as recorded during field survey
 Tree lines and linear belts of scrub are not included within these plans as they do not meet the definition of being a hedgerow



Due to scaling, some narrow areas (i.e. existing tracks) within the red line boundary may appear as a single/solid red line on the map.
 Scale is 1:2,500 when printed at A1 (native page size)



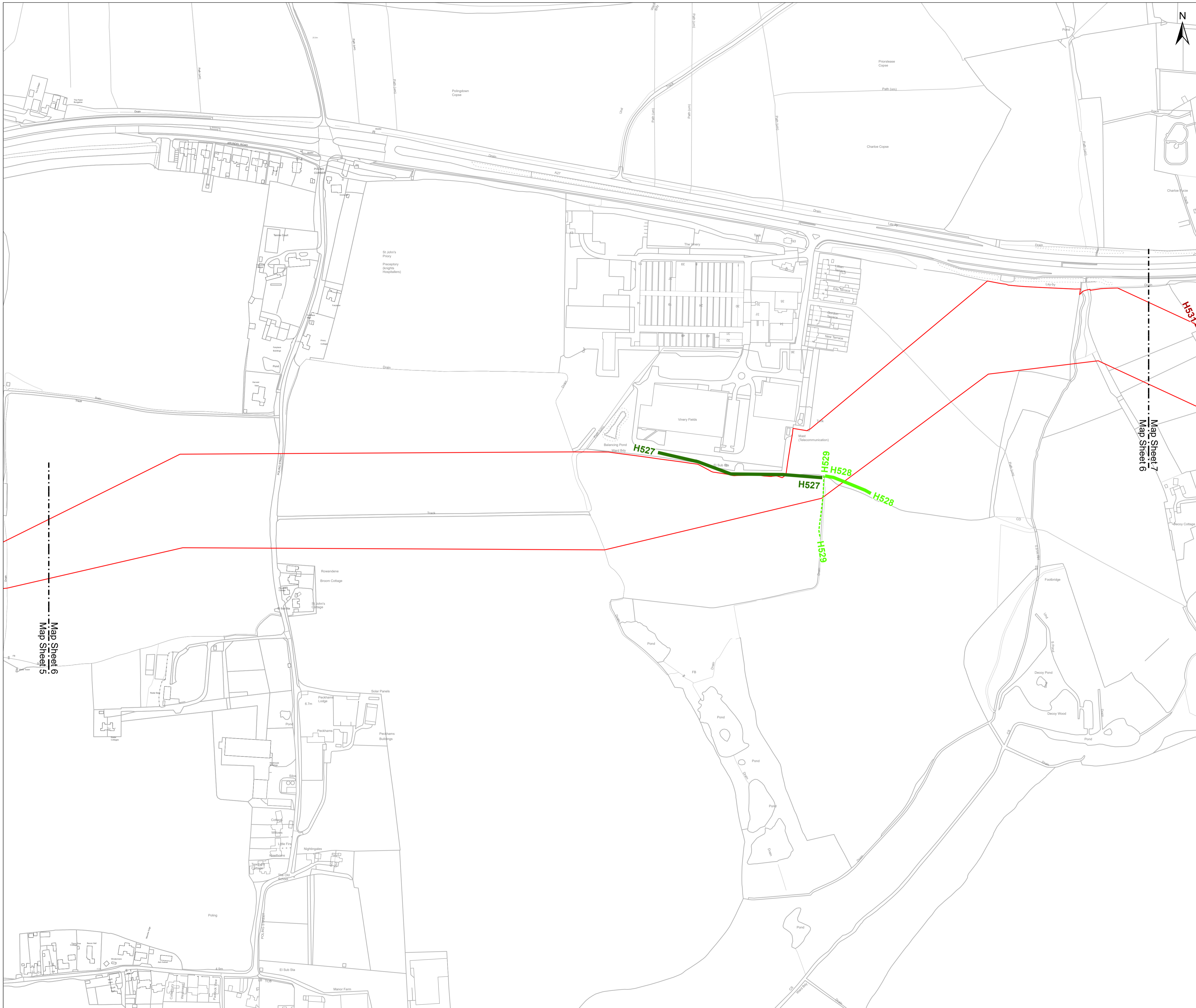
Rampion Extension Development Limited



Rampion 2 Offshore Wind Farm
Tree Preservation Order and Hedgerow Plan (B)
Sheet 05

APFP Regulations: 5 (2) (l)
 Application Document Reference: 2.6

System Identifier: 42285-WSPE-EX-ON-FG-OO-3683_v2				Version: 2.0
Company: WSP	Drawn By: HADJE	Chk/Aprvd: KIRBA	Drawn Date: 13/12/2023	Status: FINAL

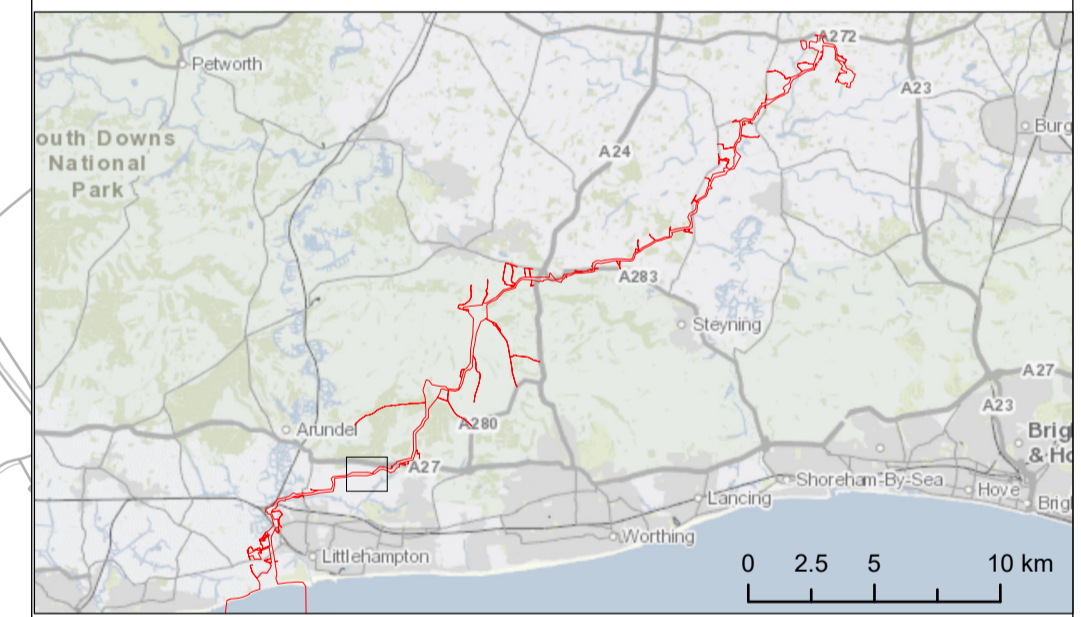


OS Open Background: Contains OS data © Crown Copyright and database right 2020 0100031673

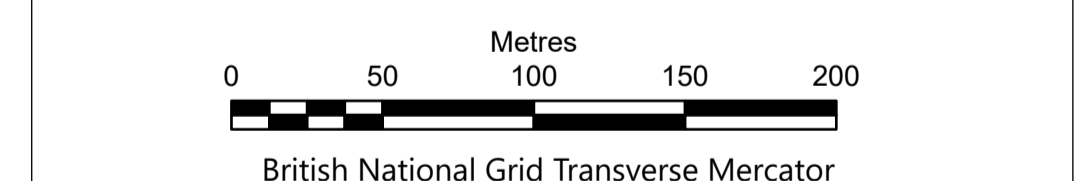
- Key**
- Development Consent Order Limits
 - Hedgerows unaffected by the proposed development
 - Potentially Important
 - Hedgerows which may be removed within the Order Limits
 - Important
 - Potentially Important
 - Hedgerow

Hedges present in frame (Hedge ID)
H527
H528
H529
H531

NOTES:
 Hedgerow identifiers are shown at the start and end of each survey as recorded during field survey
 Tree lines and linear belts of scrub are not included within these plans as they do not meet the definition of being a hedgerow



Due to scaling, some narrow areas (i.e. existing tracks) within the red line boundary may appear as a single/solid red line on the map.
 Scale is 1:2,500 when printed at A1 (native page size)



British National Grid Transverse Mercator
 Rampion Extension Development Limited

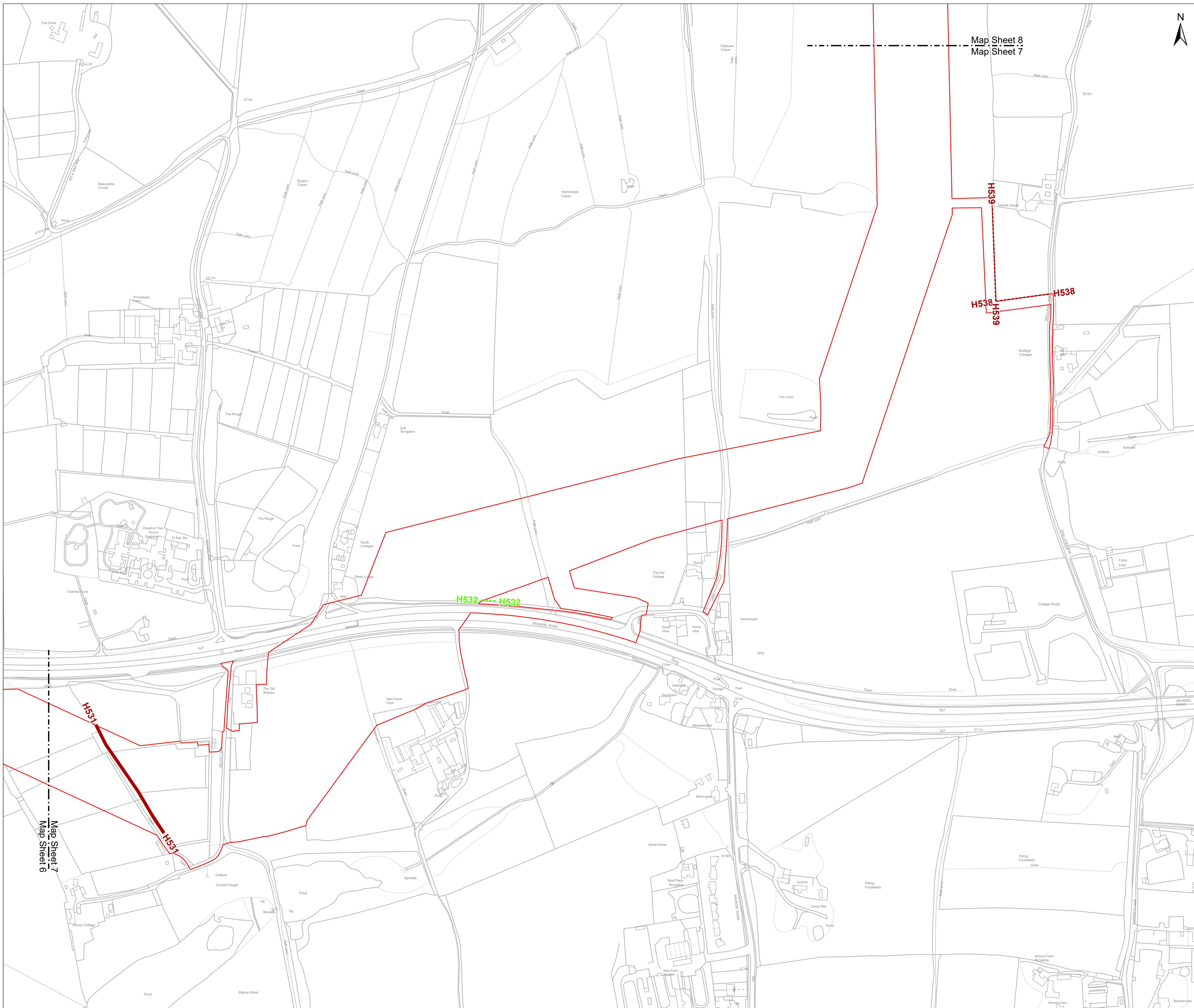


Rampion 2 Offshore Wind Farm
 Tree Preservation Order and Hedgerow Plan (B)
 Sheet 06

APFP Regulations: 5 (2) (l)
 Application Document Reference: 2.6

System Identifier: 42285-WSPE-EX-ON-FG-OO-3683_v2	Version: 2.0
------------------------------------------------------	-----------------

Company: WSP	Drawn By: HADJE	Chk/Aprvd: KIRBA	Drawn Date: 13/12/2023	Status: FINAL
-----------------	--------------------	---------------------	---------------------------	------------------



OS Open Background: Contains OS data © Crown Copyright and database right 2020 0100031673

Key

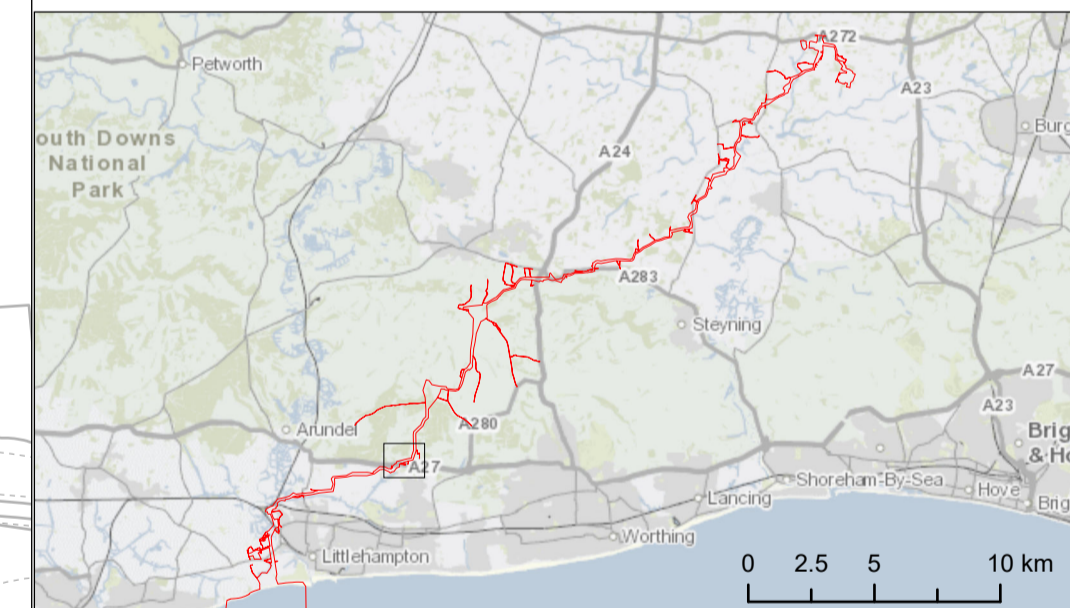
- Development Consent Order Limits
- Potentially Important
- Hedgerow

Hedgerows which may be removed within the Order Limits

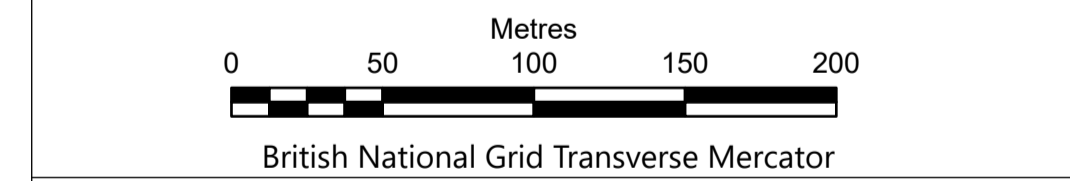
- Hedgerow

Hedges present in frame (Hedge ID)
H531
H532
H538
H539

NOTES:
 Hedgerow identifiers are shown at the start and end of each survey as recorded during field survey
 Tree lines and linear belts of scrub are not included within these plans as they do not meet the definition of being a hedgerow



Due to scaling, some narrow areas (i.e. existing tracks) within the red line boundary may appear as a single/solid red line on the map.
 Scale is 1:2,500 when printed at A1 (native page size)



Rampion Extension Development Limited



Rampion 2 Offshore Wind Farm
Tree Preservation Order and Hedgerow Plan (B)
Sheet 07

APFP Regulations: 5 (2) (l)
 Application Document Reference: 2.6

System Identifier: 42285-WSPE-EX-ON-FG-OO-3683_v2				Version: 2.0
Company: WSP	Drawn By: HADJE	Chk/Aprvd: KIRBA	Drawn Date: 13/12/2023	Status: FINAL



OS Open Background: Contains OS data © Crown Copyright and database right 2020
0100031673

Key

Development Consent Order Limits

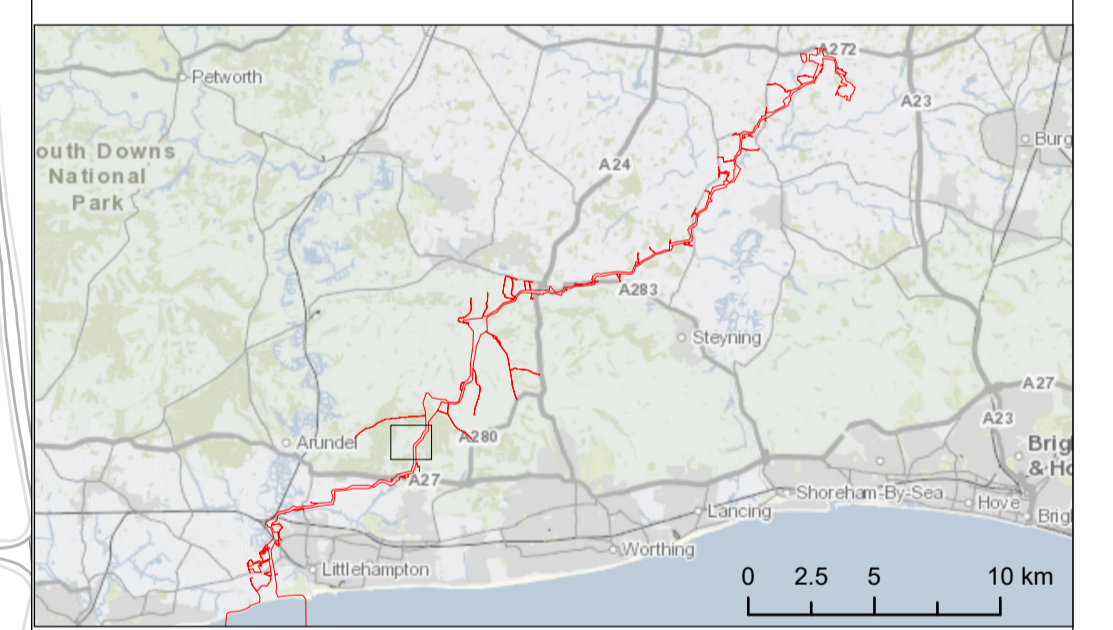
Hedgerows which may be removed within the Order Limits

Hedgerow

Hedges present in frame (Hedge ID)
H540
H541

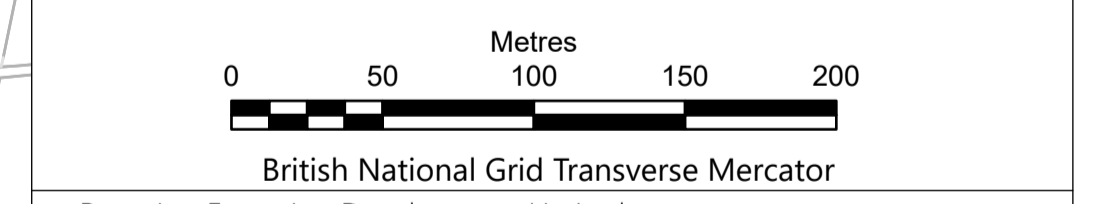
NOTES:
Hedgerow identifiers are shown at the start and end of each survey as recorded during field survey

Tree lines and linear belts of scrub are not included within these plans as they do not meet the definition of being a hedgerow



Due to scaling, some narrow areas (i.e. existing tracks) within the red line boundary may appear as a single/solid red line on the map.

Scale is 1:2,500 when printed at A1 (native page size)



Rampion Extension Development Limited



Rampion 2 Offshore Wind Farm
Tree Preservation Order and Hedgerow Plan (B)
Sheet 08

APFP Regulations: 5 (2) (l)
Application Document Reference: 2.6

System Identifier: 42285-WSPE-EX-ON-FG-OO-3683_v2				Version: 2.0
Company: WSP	Drawn By: HADJE	Chk/Aprvd: KIRBA	Drawn Date: 13/12/2023	Status: FINAL



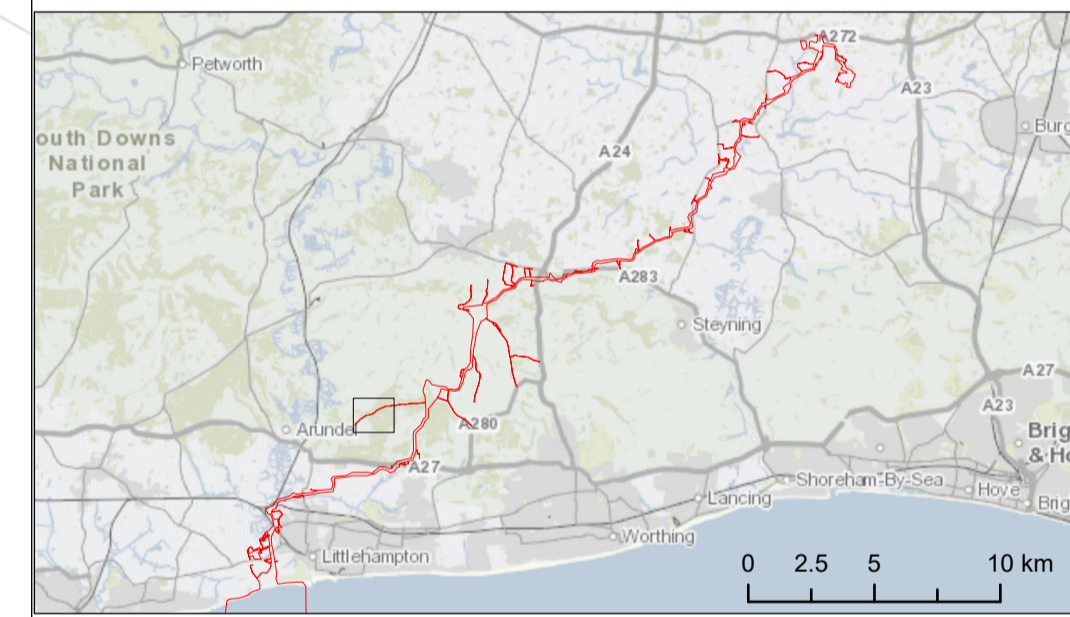
OS Open Background: Contains OS data © Crown Copyright and database right 2020 0100031673

Key

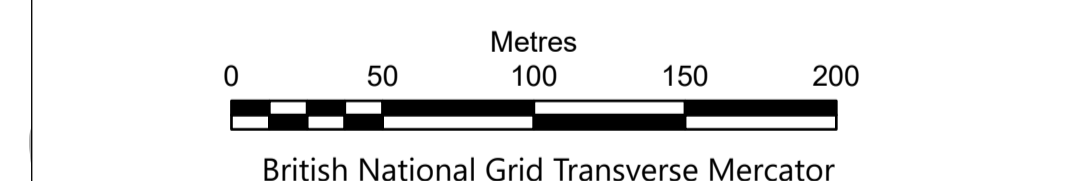
- Development Consent Order Limits
- Hedgerow unaffected by the proposed development
- Hedgerow

Hedges present in frame (Hedge ID)
H599

NOTES:
 Hedgerow identifiers are shown at the start and end of each survey as recorded during field survey
 Tree lines and linear belts of scrub are not included within these plans as they do not meet the definition of being a hedgerow



Due to scaling, some narrow areas (i.e. existing tracks) within the red line boundary may appear as a single/solid red line on the map.
 Scale is 1:2,500 when printed at A1 (native page size)



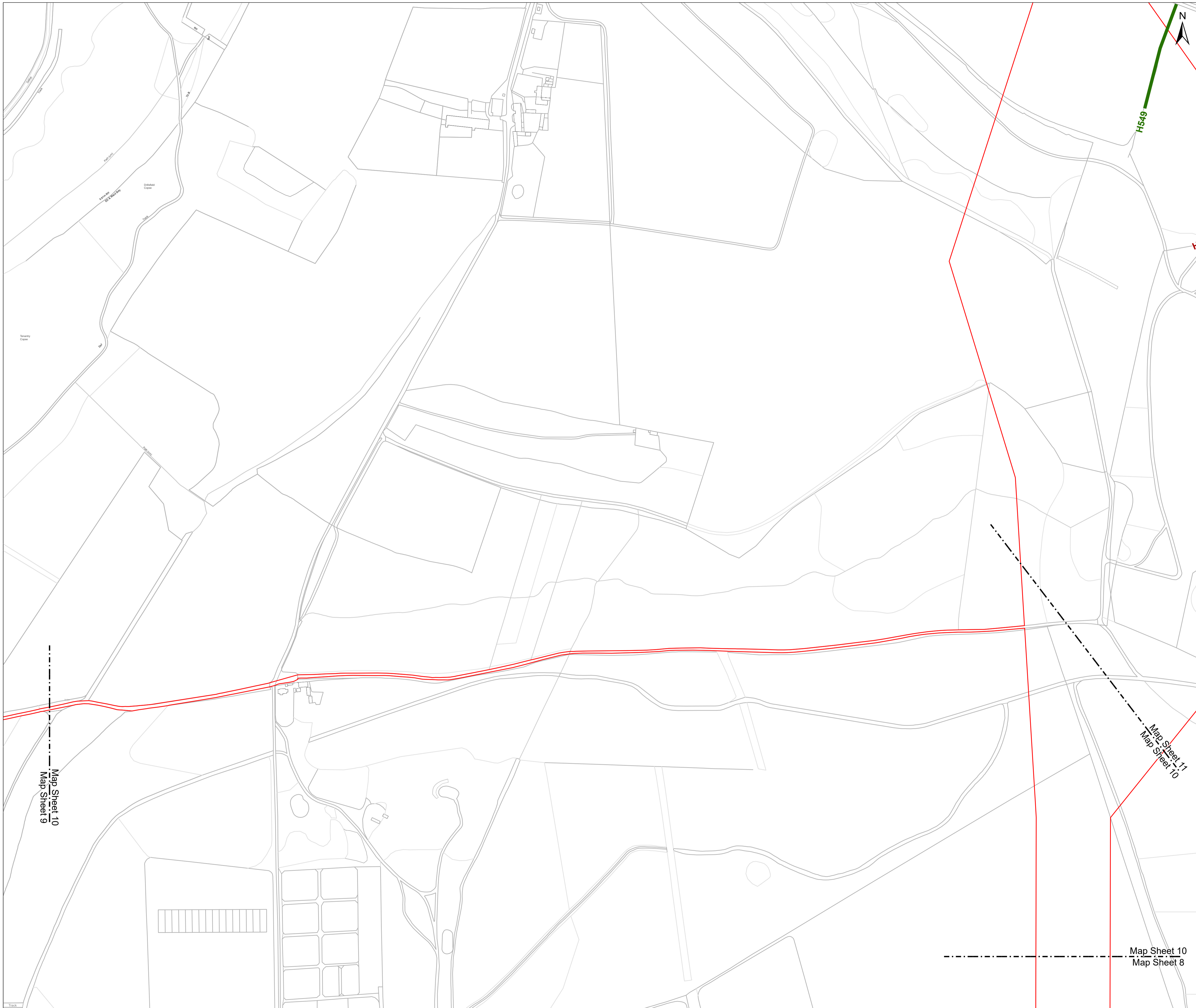
Rampion Extension Development Limited



Rampion 2 Offshore Wind Farm
Tree Preservation Order and Hedgerow Plan (B)
Sheet 09

APFP Regulations: 5 (2) (l)
 Application Document Reference: 2.6

System Identifier: 42285-WSPE-EX-ON-FG-OO-3683_v2				Version: 2.0
Company: WSP	Drawn By: HADJE	Chk/Aprvd: KIRBA	Drawn Date: 13/12/2023	Status: FINAL



OS Open Background: Contains OS data © Crown Copyright and database right 2020
0100031673

Key

Development Consent Order Limits

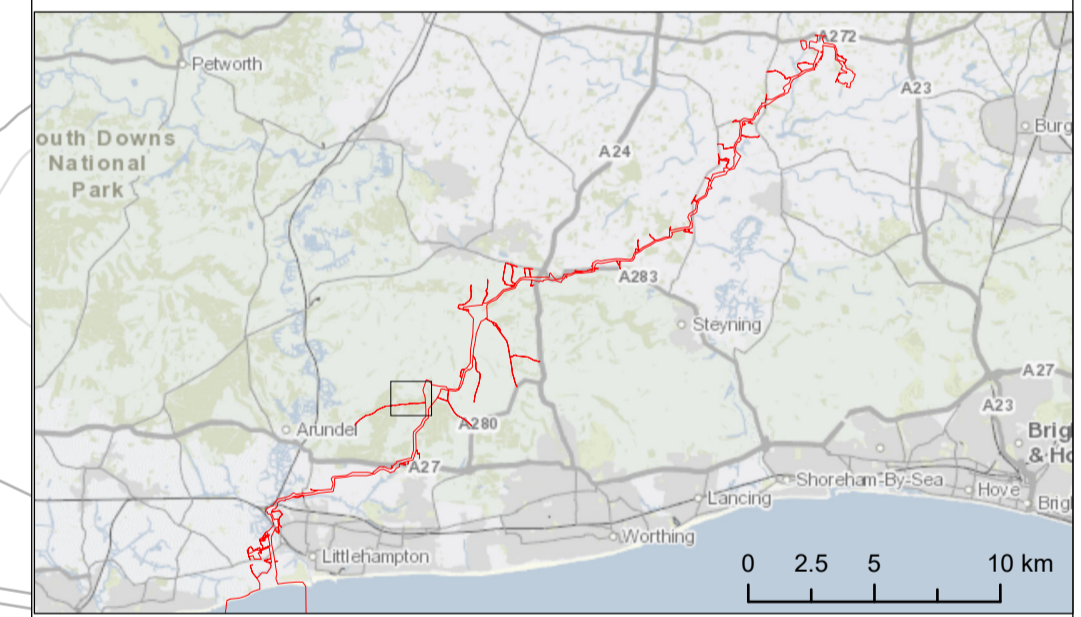
Hedgerows which may be removed within the Order Limits

Important

Hedges present in frame (Hedge ID)
H549

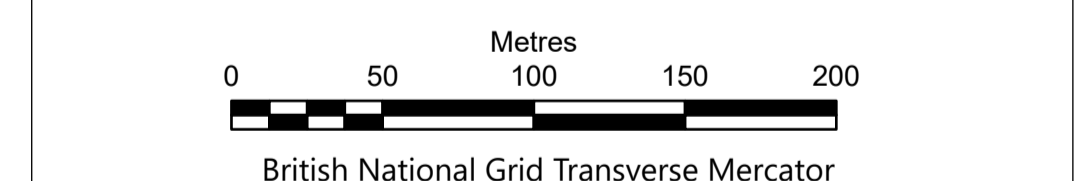
NOTES:
Hedgerow identifiers are shown at the start and end of each survey as recorded during field survey

Tree lines and linear belts of scrub are not included within these plans as they do not meet the definition of being a hedgerow



Due to scaling, some narrow areas (i.e. existing tracks) within the red line boundary may appear as a single/solid red line on the map.

Scale is 1:2,500 when printed at A1 (native page size)



Rampion Extension Development Limited

Rampion 2 Offshore Wind Farm
Tree Preservation Order and Hedgerow Plan (B)
Sheet 10

APFP Regulations: 5 (2) (l)
Application Document Reference: 2.6

System Identifier: 42285-WSPE-EX-ON-FG-OO-3683_v2	Version: 2.0
------------------------------------------------------	-----------------

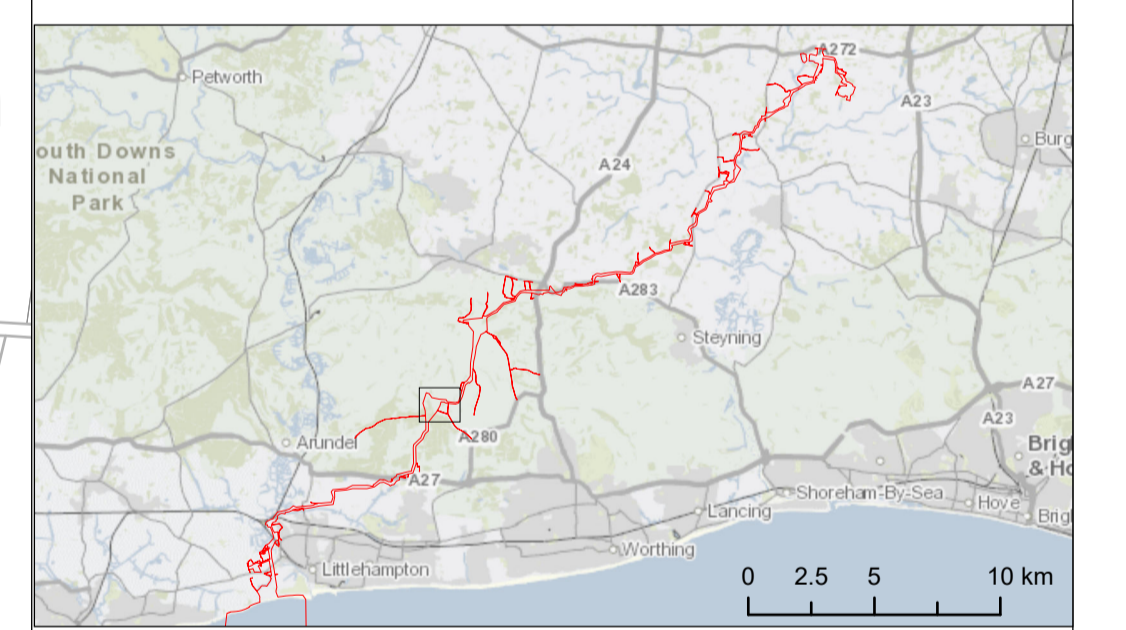
Company: WSP	Drawn By: HADJE	Chk/Aprvd: KIRBA	Drawn Date: 13/12/2023	Status: FINAL
-----------------	--------------------	---------------------	---------------------------	------------------



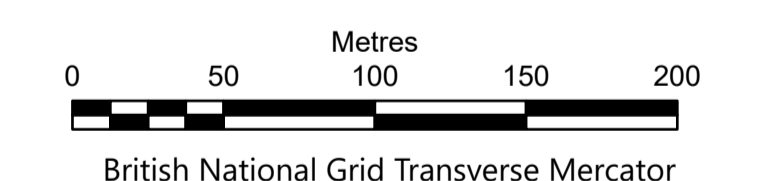
- Key**
- Development Consent Order Limits
 - Hedgerows unaffected by the proposed development
 - Potentially Important
 - Hedgerow
 - Hedgerows which may be removed within the Order Limits**
 - Important
 - Hedgerow

Hedges present in frame (Hedge ID)	
H545	
H546	
H547	
H549	
H550	
H548	
H551	
H552	
H553	
H589	
H590	

NOTES:
Hedgerow identifiers are shown at the start and end of each survey as recorded during field survey
Tree lines and linear belts of scrub are not included within these plans as they do not meet the definition of being a hedgerow



Due to scaling, some narrow areas (i.e. existing tracks) within the red line boundary may appear as a single/solid red line on the map.
Scale is 1:2,500 when printed at A1 (native page size)



British National Grid Transverse Mercator
Rampion Extension Development Limited

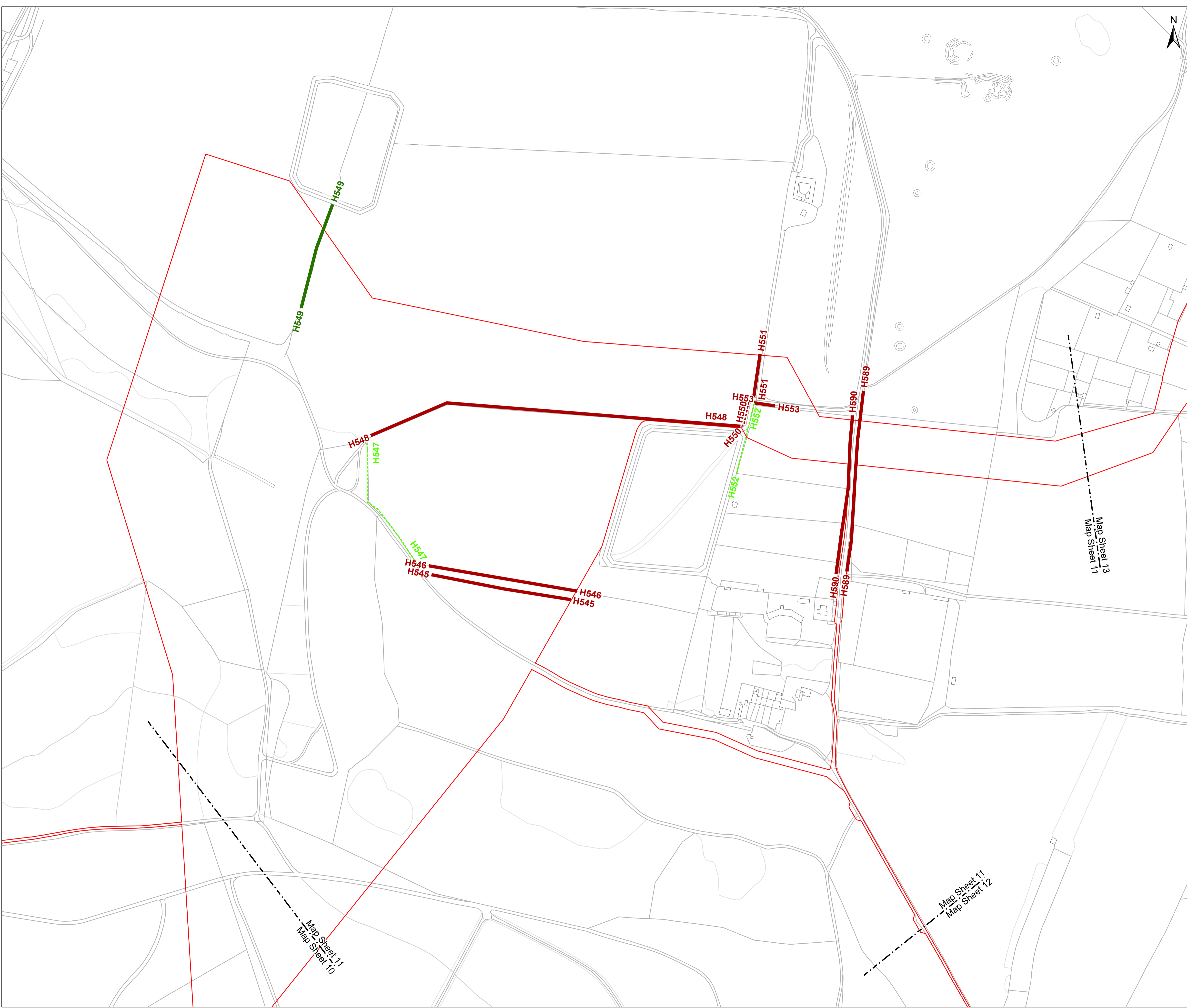


Rampion 2 Offshore Wind Farm
Tree Preservation Order and Hedgerow Plan (B)
Sheet 11

APFP Regulations: 5 (2) (l)
Application Document Reference: 2.6

System Identifier: 42285-WSPE-EX-ON-FG-OO-3683_v2	Version: 2.0
------------------------------------------------------	-----------------

Company: WSP	Drawn By: HADJE	Chk/Aprvd: KIRBA	Drawn Date: 13/12/2023	Status: FINAL
-----------------	--------------------	---------------------	---------------------------	------------------





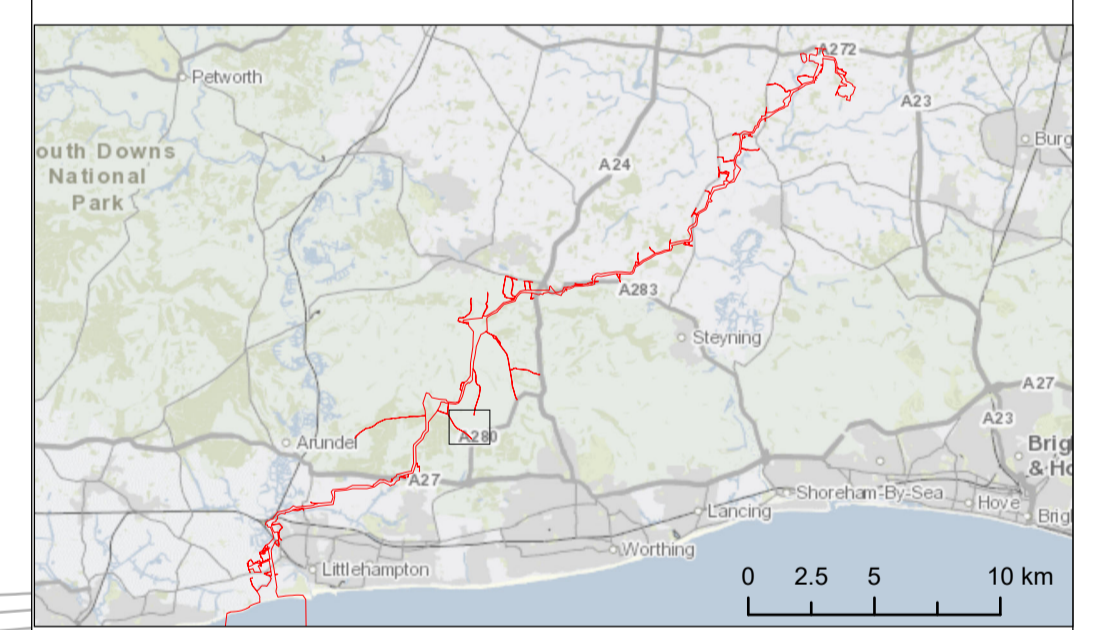
OS Open Background: Contains OS data © Crown Copyright and database right 2020
0100031673

Key

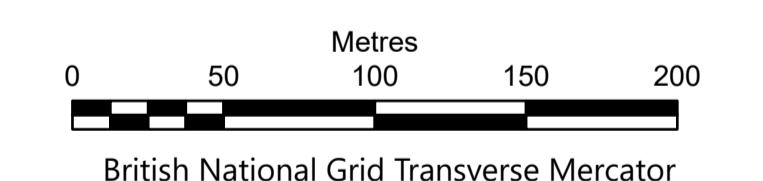
	Development Consent Order Limits
Hedgerows unaffected by the proposed development	
	Hedgerow

Hedges present in frame (Hedge ID)
H580
H581

NOTES:
Hedgerow identifiers are shown at the start and end of each survey as recorded during field survey
Tree lines and linear belts of scrub are not included within these plans as they do not meet the definition of being a hedgerow



Due to scaling, some narrow areas (i.e. existing tracks) within the red line boundary may appear as a single/solid red line on the map.
Scale is 1:2,500 when printed at A1 (native page size)



British National Grid Transverse Mercator
Rampion Extension Development Limited



Rampion 2 Offshore Wind Farm
Tree Preservation Order and Hedgerow Plan (B)
Sheet 12

APFP Regulations: 5 (2) (I)
Application Document Reference: 2.6

System Identifier: 42285-WSPE-EX-ON-FG-OO-3683_v2	Version: 2.0
------------------------------------------------------	-----------------

Company: WSP	Drawn By: HADJE	Chk/Aprvd: KIRBA	Drawn Date: 13/12/2023	Status: FINAL
-----------------	--------------------	---------------------	---------------------------	------------------

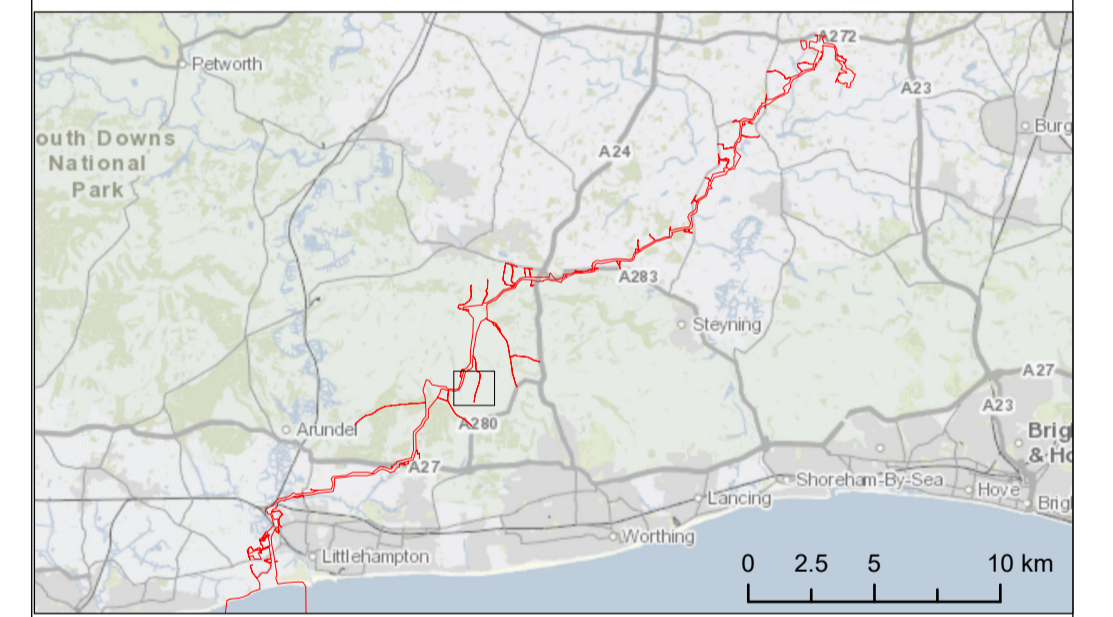


Key

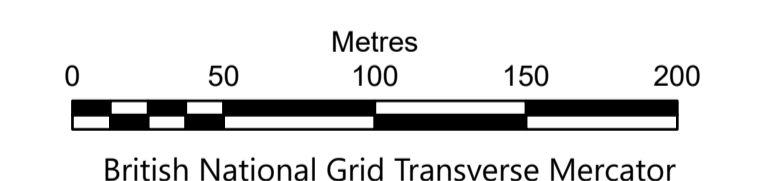
- Development Consent Order Limits
- Hedgerows unaffected by the proposed development
 - Important
 - Hedgerow

Hedges present in frame (Hedge ID)
H579
H580
H581

NOTES:
Hedgerow identifiers are shown at the start and end of each survey as recorded during field survey
Tree lines and linear belts of scrub are not included within these plans as they do not meet the definition of being a hedgerow



Due to scaling, some narrow areas (i.e. existing tracks) within the red line boundary may appear as a single/solid red line on the map.
Scale is 1:2,500 when printed at A1 (native page size)



British National Grid Transverse Mercator



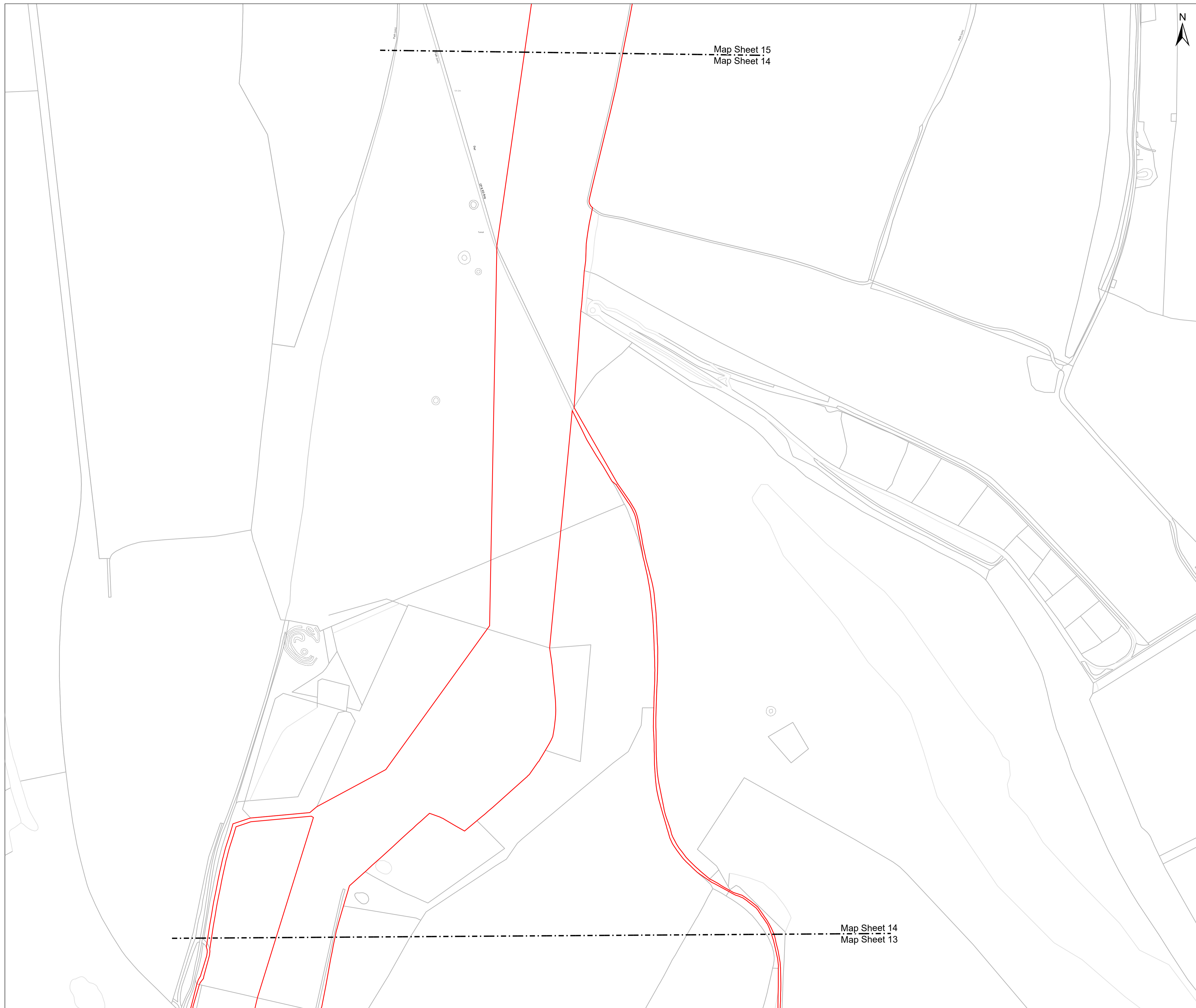
Rampion 2 Offshore Wind Farm
Tree Preservation Order and Hedgerow Plan (B)
Sheet 13

APFP Regulations: 5 (2) (l)
Application Document Reference: 2.6

System Identifier: 42285-WSPE-EX-ON-FG-OO-3683_v2	Version: 2.0
------------------------------------------------------	-----------------

Company: WSP	Drawn By: HADJE	Chk/Aprvd: KIRBA	Drawn Date: 13/12/2023	Status: FINAL
-----------------	--------------------	---------------------	---------------------------	------------------





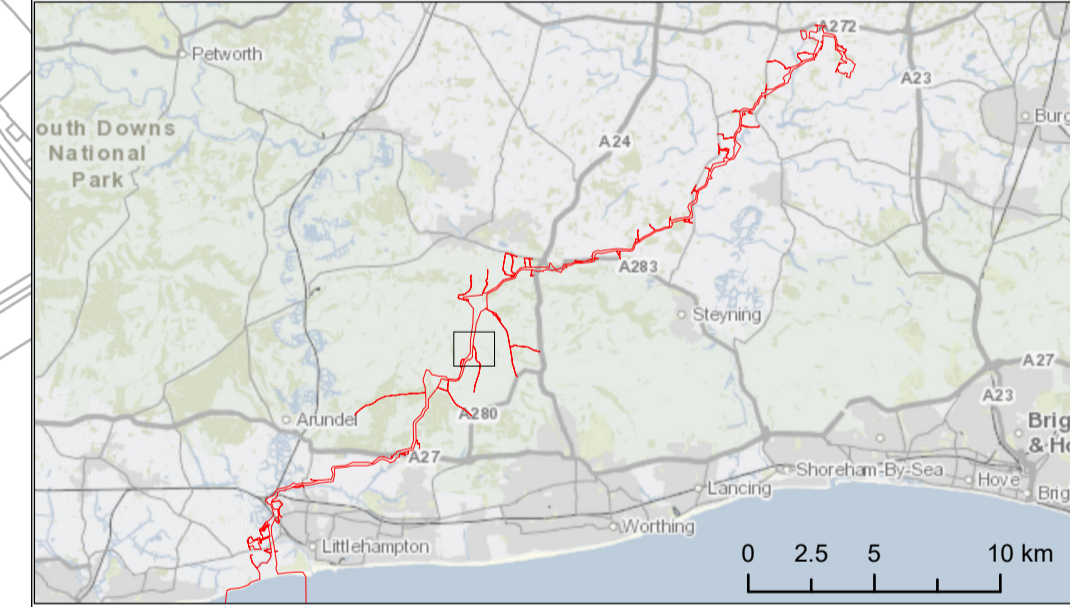
OS Open Background: Contains OS data © Crown Copyright and database right 2020
0100031673

Key

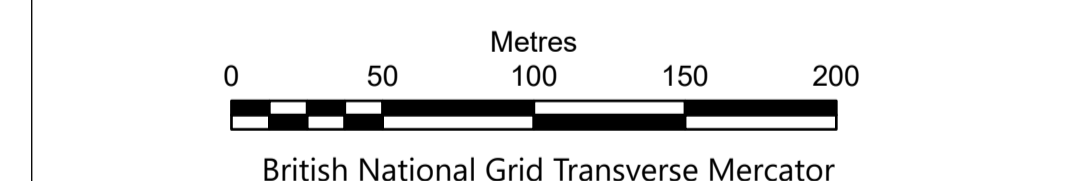
Development Consent Order Limits

Hedges present in frame (Hedge ID)

NOTES:
Hedgerow identifiers are shown at the start and end of each survey as recorded during field survey
Tree lines and linear belts of scrub are not included within these plans as they do not meet the definition of being a hedgerow



Due to scaling, some narrow areas (i.e. existing tracks) within the red line boundary may appear as a single/solid red line on the map.
Scale is 1:2,500 when printed at A1 (native page size)



British National Grid Transverse Mercator

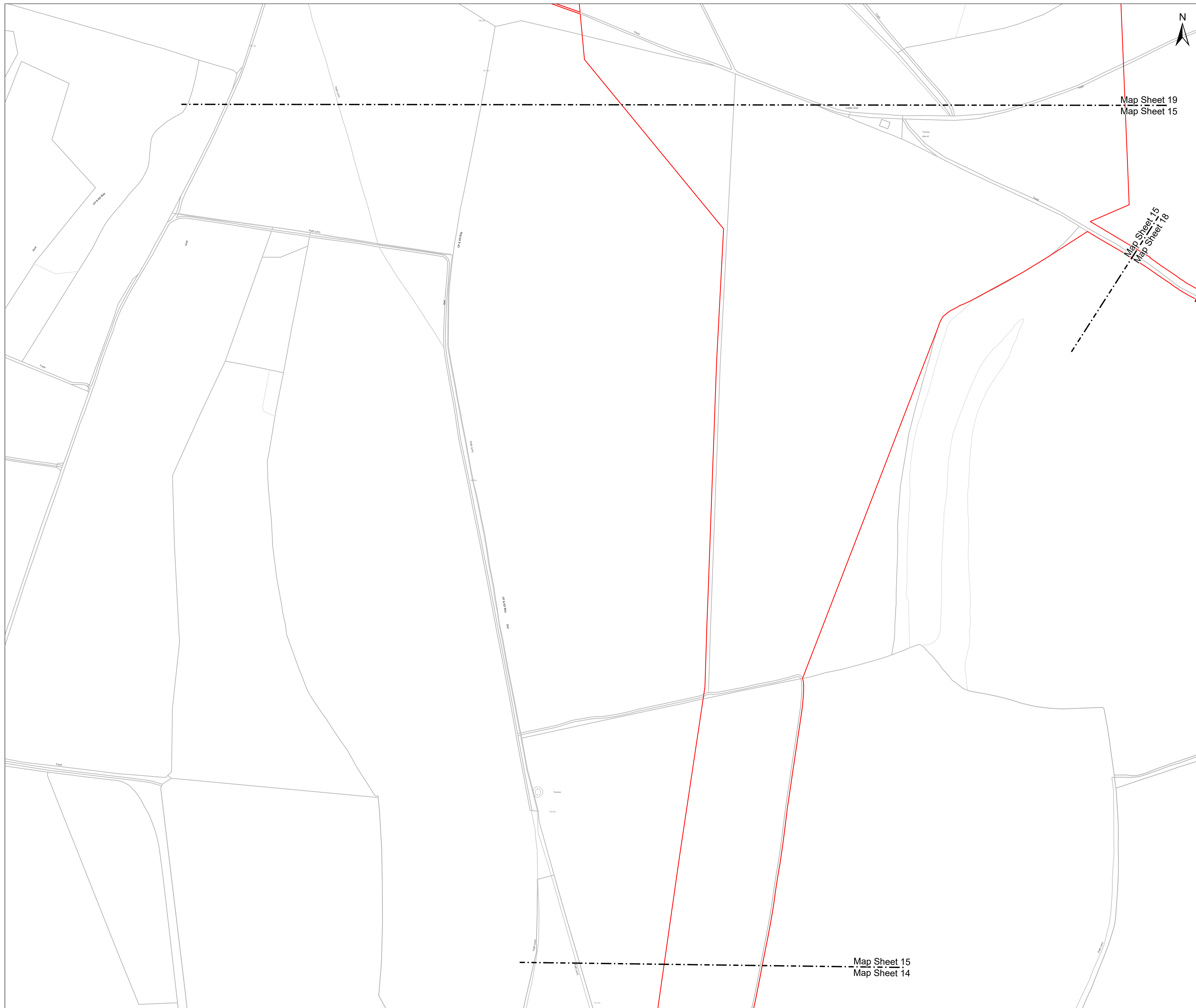


Rampion 2 Offshore Wind Farm
Tree Preservation Order and Hedgerow Plan (B)
Sheet 14

APFP Regulations: 5 (2) (l)
Application Document Reference: 2.6

System Identifier: 42285-WSPE-EX-ON-FG-OO-3683_v2	Version: 2.0
------------------------------------------------------	-----------------

Company: WSP	Drawn By: HADJE	Chk/Aprvd: KIRBA	Drawn Date: 13/12/2023	Status: FINAL
-----------------	--------------------	---------------------	---------------------------	------------------



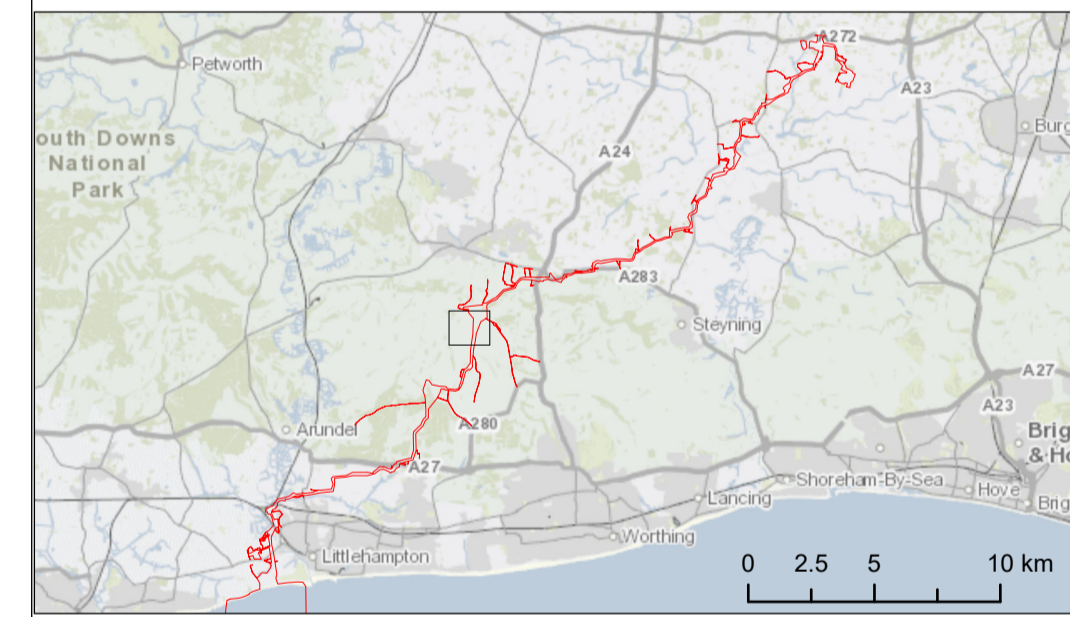
OS Open Background: Contains OS data © Crown Copyright and database right 2020
0100031673

Key

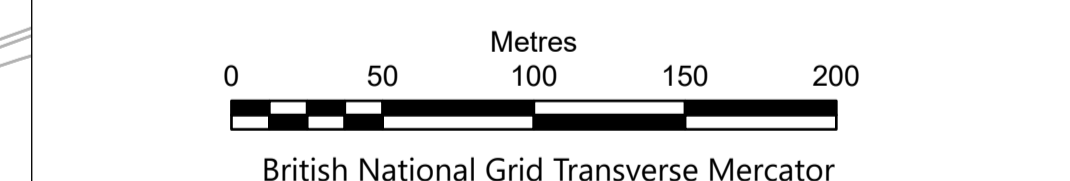
Development Consent Order Limits

Hedges present in frame (Hedge ID)

NOTES:
Hedgerow identifiers are shown at the start and end of each survey as recorded during field survey
Tree lines and linear belts of scrub are not included within these plans as they do not meet the definition of being a hedgerow



Due to scaling, some narrow areas (i.e. existing tracks) within the red line boundary may appear as a single/solid red line on the map.
Scale is 1:2,500 when printed at A1 (native page size)



British National Grid Transverse Mercator
Rampion Extension Development Limited



Rampion 2 Offshore Wind Farm
Tree Preservation Order and Hedgerow Plan (B)
Sheet 15

APFP Regulations: 5 (2) (l)
Application Document Reference: 2.6

System Identifier: 42285-WSPE-EX-ON-FG-OO-3683_v2	Version: 2.0
------------------------------------------------------	-----------------

Company: WSP	Drawn By: HADJE	Chk/Aprvd: KIRBA	Drawn Date: 13/12/2023	Status: FINAL
-----------------	--------------------	---------------------	---------------------------	------------------



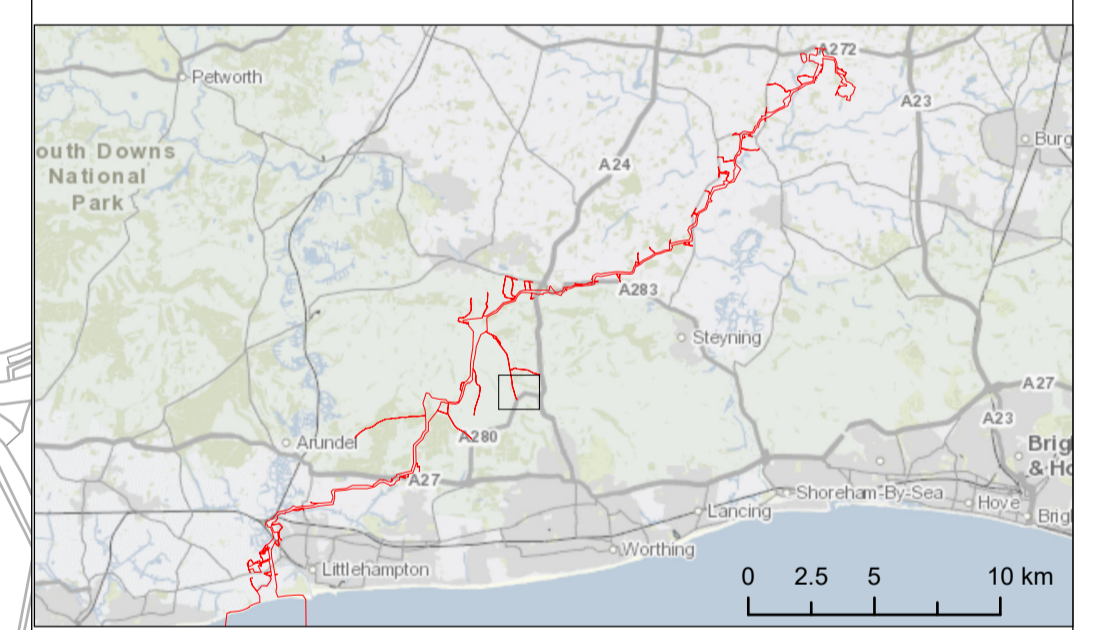
- Key**
- Development Consent Order Limits
 - Tree Preservation Order (Arun District Council)

Map Sheet 17
Map Sheet 16

Hedges present in frame (Hedge ID)

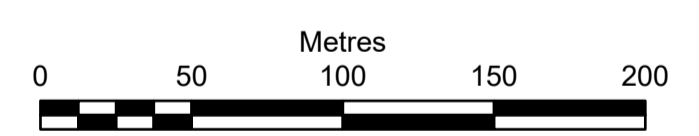
NOTES:
Hedgerow identifiers are shown at the start and end of each survey as recorded during field survey

Tree lines and linear belts of scrub are not included within these plans as they do not meet the definition of being a hedgerow



Due to scaling, some narrow areas (i.e. existing tracks) within the red line boundary may appear as a single/solid red line on the map.

Scale is 1:2,500 when printed at A1 (native page size)



British National Grid Transverse Mercator

Rampion Extension Development Limited

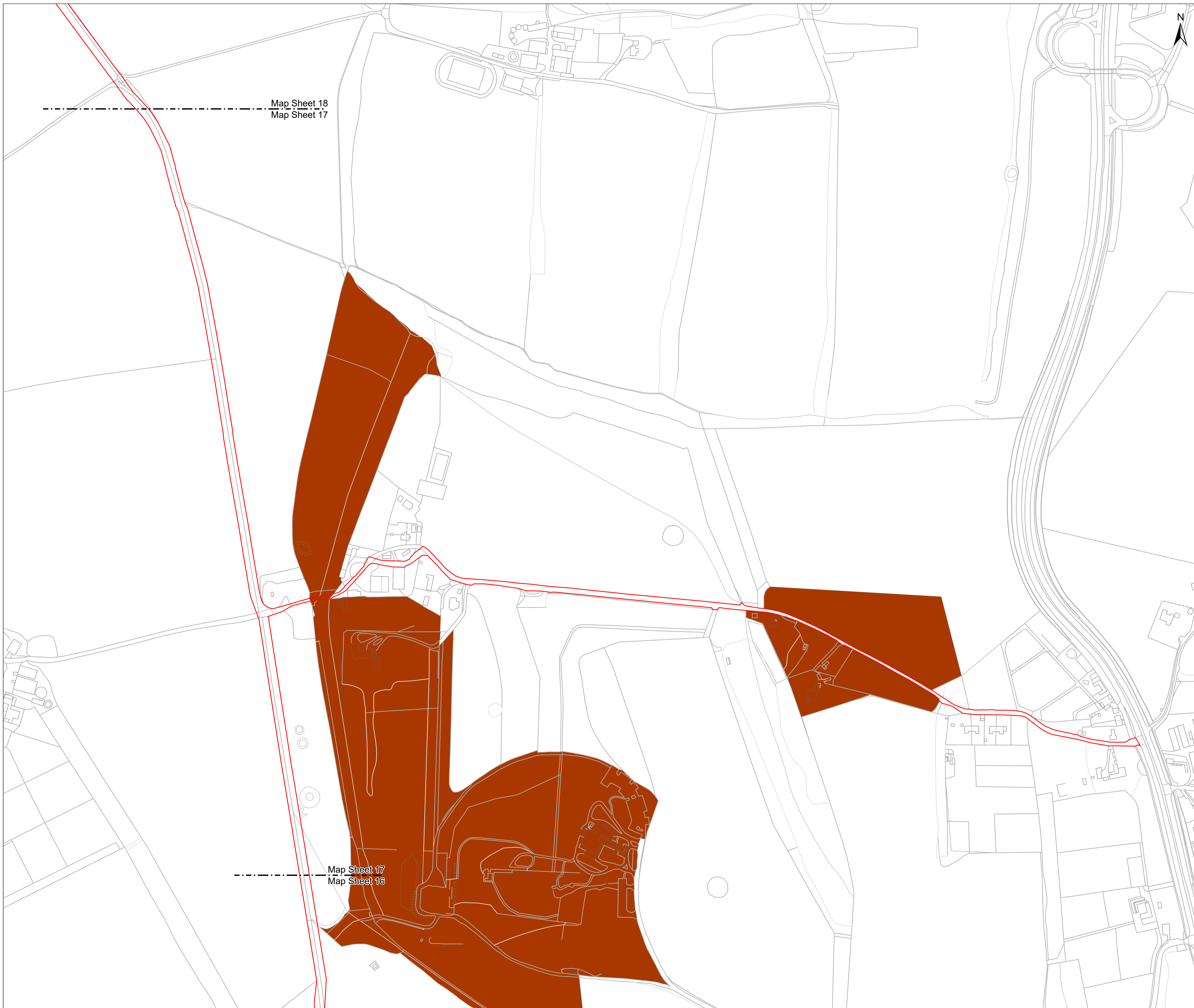


Rampion 2 Offshore Wind Farm
Tree Preservation Order and Hedgerow Plan (B)
Sheet 16

APFP Regulations: 5 (2) (l)
 Application Document Reference: 2.6

System Identifier: 42285-WSPE-EX-ON-FG-OO-3683_v2	Version: 2.0
------------------------------------------------------	-----------------

Company: WSP	Drawn By: HADJE	Chk/Aprvd: KIRBA	Drawn Date: 13/12/2023	Status: FINAL
-----------------	--------------------	---------------------	---------------------------	------------------



Map Sheet 18
Map Sheet 17

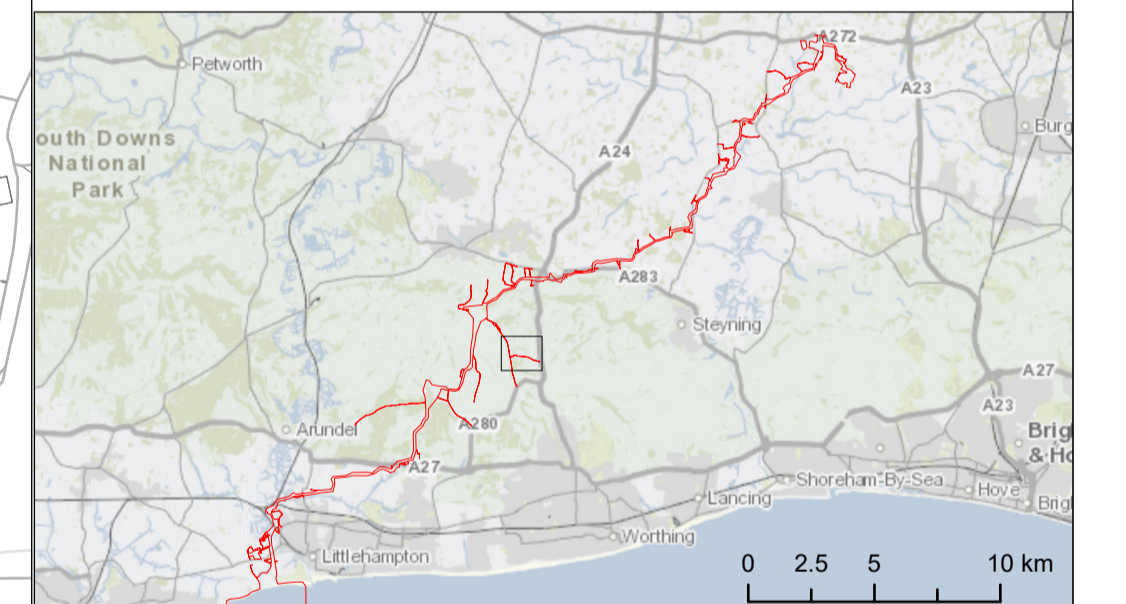
Map Sheet 17
Map Sheet 16

OS Open Background: Contains OS data © Crown Copyright and database right 2020
0100031673

- Key**
- Development Consent Order Limits
 - Tree Preservation Order (Arundel District Council)

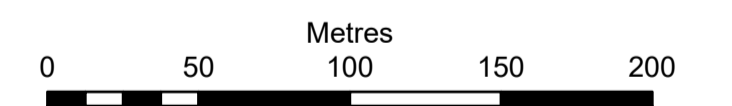
Hedges present in frame (Hedge ID)

NOTES:
Hedgerow identifiers are shown at the start and end of each survey as recorded during field survey
Tree lines and linear belts of scrub are not included within these plans as they do not meet the definition of being a hedgerow



Due to scaling, some narrow areas (i.e. existing tracks) within the red line boundary may appear as a single/solid red line on the map.

Scale is 1:2,500 when printed at A1 (native page size)



British National Grid Transverse Mercator

Rampion Extension Development Limited



Rampion 2 Offshore Wind Farm
Tree Preservation Order and Hedgerow Plan (B)
Sheet 17

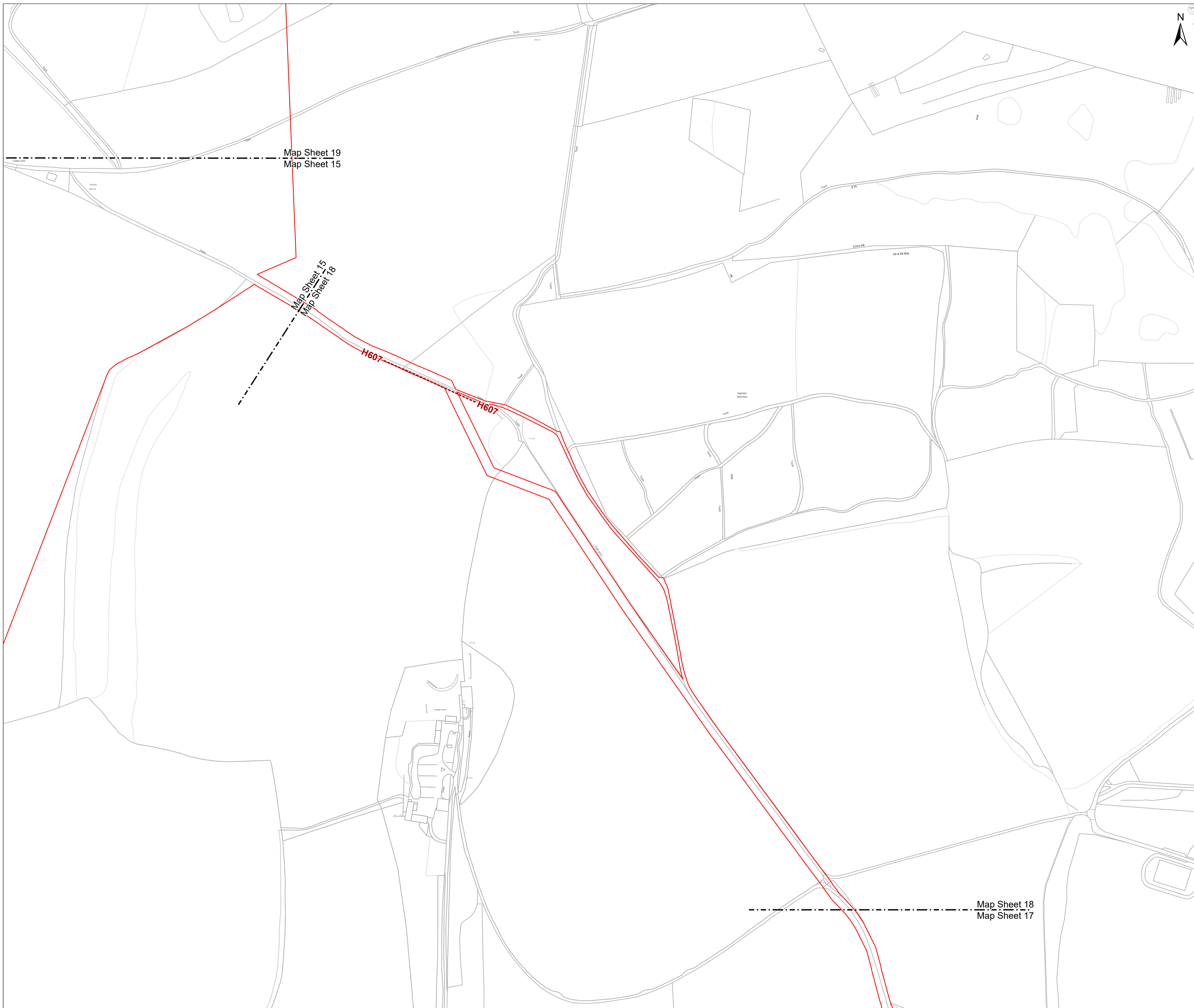
APFP Regulations: 5 (2) (l)
Application Document Reference: 2.6

System Identifier: 42285-WSPE-EX-ON-FG-OO-3683_v2	Version: 2.0
------------------------------------------------------	-----------------

Company: WSP	Drawn By: HADJE	Chk/Aprvd: KIRBA	Drawn Date: 13/12/2023	Status: FINAL
-----------------	--------------------	---------------------	---------------------------	------------------

Document uncontrolled when printed

ISO A1 Landscape



OS Open Background: Contains OS data © Crown Copyright and database right 2020 0100031673

Key

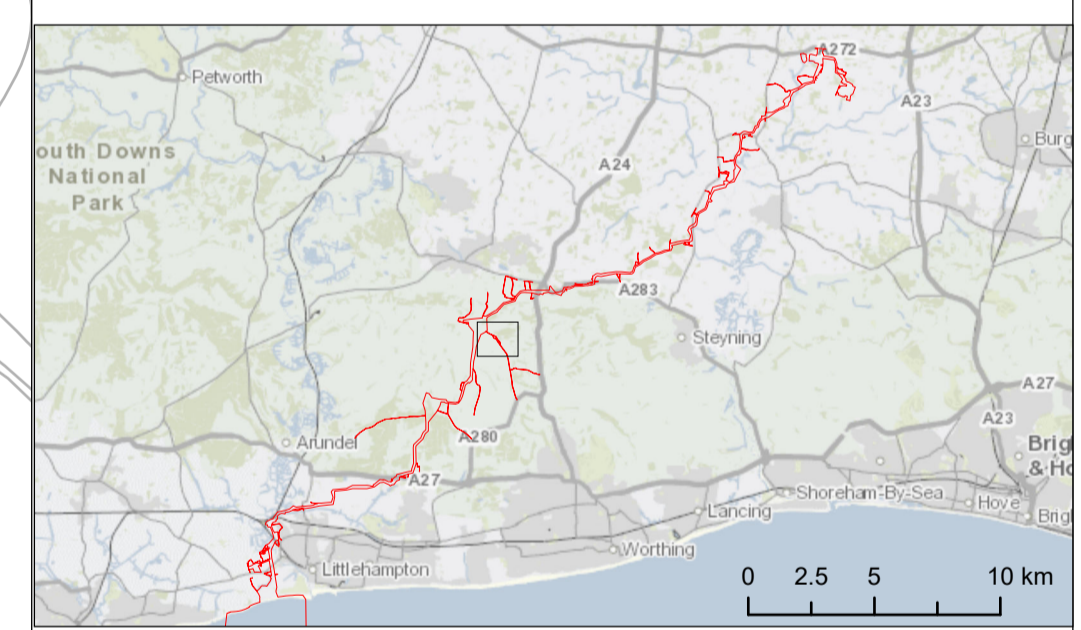
Development Consent Order Limits

Hedgerows unaffected by the proposed development

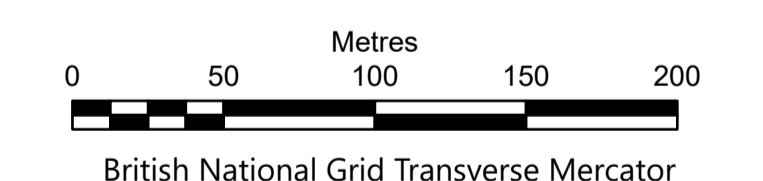
Hedgerow

Hedges present in frame (Hedge ID)
H607

NOTES:
 Hedgerow identifiers are shown at the start and end of each survey as recorded during field survey
 Tree lines and linear belts of scrub are not included within these plans as they do not meet the definition of being a hedgerow



Due to scaling, some narrow areas (i.e. existing tracks) within the red line boundary may appear as a single/solid red line on the map.
 Scale is 1:2,500 when printed at A1 (native page size)



Rampion Extension Development Limited

Rampion 2 Offshore Wind Farm
Tree Preservation Order and Hedgerow Plan (B)
Sheet 18

APFP Regulations: 5 (2) (l)
 Application Document Reference: 2.6

System Identifier: 42285-WSPE-EX-ON-FG-OO-3683_v2	Version: 2.0
------------------------------------------------------	-----------------

Company: WSP	Drawn By: HADJE	Chk/Aprvd: KIRBA	Drawn Date: 13/12/2023	Status: FINAL
-----------------	--------------------	---------------------	---------------------------	------------------

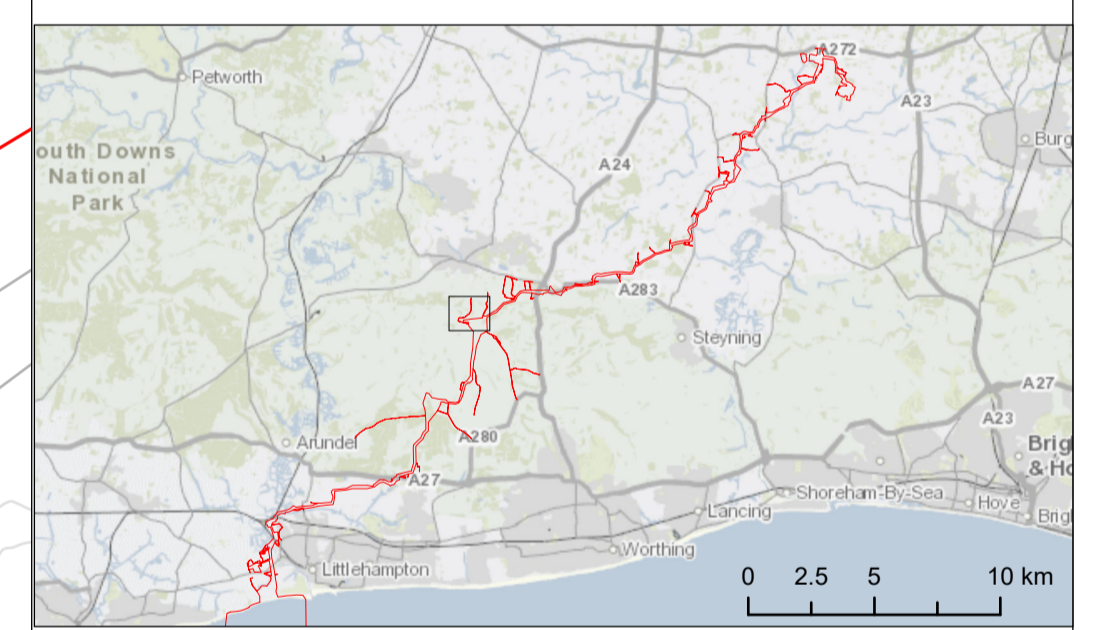


OS Open Background: Contains OS data © Crown Copyright and database right 2020
0100031673

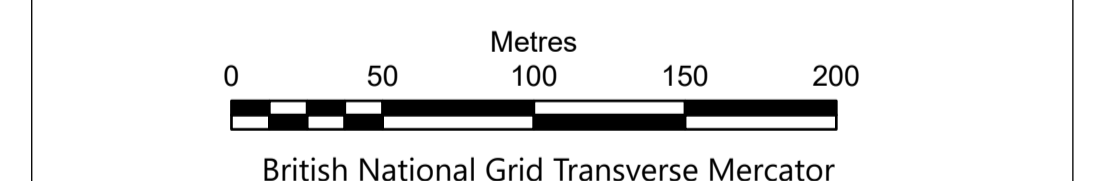
Key
 Development Consent Order Limits
 Hedgerows unaffected by the proposed development
 Important

Hedges present in frame (Hedge ID)
H139

NOTES:
 Hedgerow identifiers are shown at the start and end of each survey as recorded during field survey
 Tree lines and linear belts of scrub are not included within these plans as they do not meet the definition of being a hedgerow



Due to scaling, some narrow areas (i.e. existing tracks) within the red line boundary may appear as a single/solid red line on the map.
 Scale is 1:2,500 when printed at A1 (native page size)



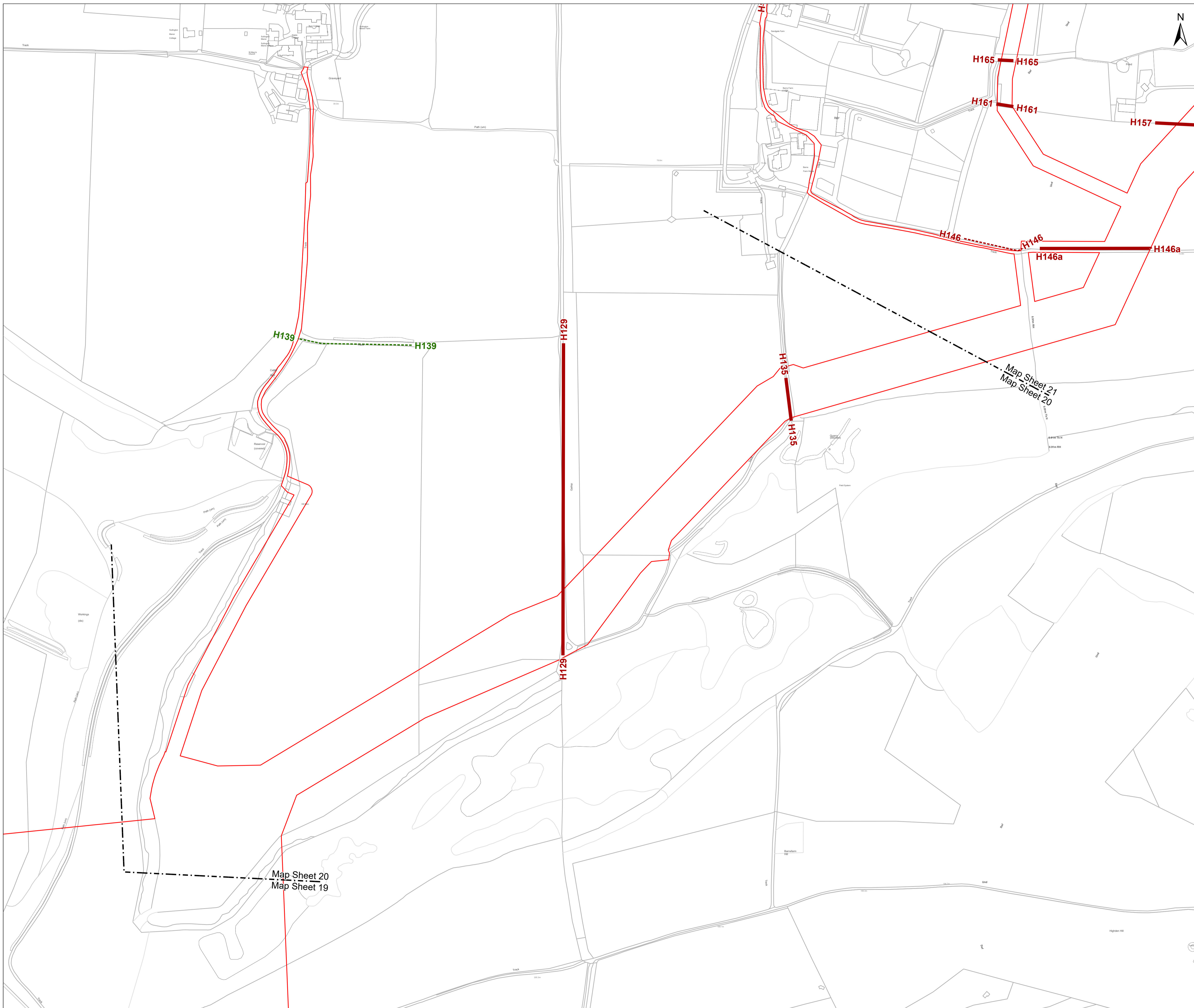
British National Grid Transverse Mercator
 Rampion Extension Development Limited

Rampion 2 Offshore Wind Farm
 Tree Preservation Order and Hedgerow Plan (B)
 Sheet 19

APFP Regulations: 5 (2) (l)
 Application Document Reference: 2.6

System Identifier: 42285-WSPE-EX-ON-FG-OO-3683_v2	Version: 2.0
------------------------------------------------------	-----------------

Company: WSP	Drawn By: HADJE	Chk/Aprvd: KIRBA	Drawn Date: 13/12/2023	Status: FINAL
-----------------	--------------------	---------------------	---------------------------	------------------



OS Open Background: Contains OS data © Crown Copyright and database right 2020 0100031673

Key

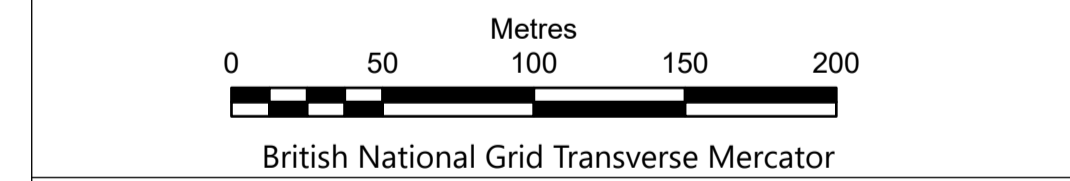
- Development Consent Order Limits
- Hedgerows unaffected by the proposed development**
- Important
- Hedgerow
- Hedgerows which may be removed within the Order Limits**
- Hedgerow

Hedges present in frame (Hedge ID)
H165
H135
H146
H161
H157
H139
H129
H146a

NOTES:
 Hedgerow identifiers are shown at the start and end of each survey as recorded during field survey
 Tree lines and linear belts of scrub are not included within these plans as they do not meet the definition of being a hedgerow



Due to scaling, some narrow areas (i.e. existing tracks) within the red line boundary may appear as a single/solid red line on the map.
 Scale is 1:2,500 when printed at A1 (native page size)



Rampion Extension Development Limited

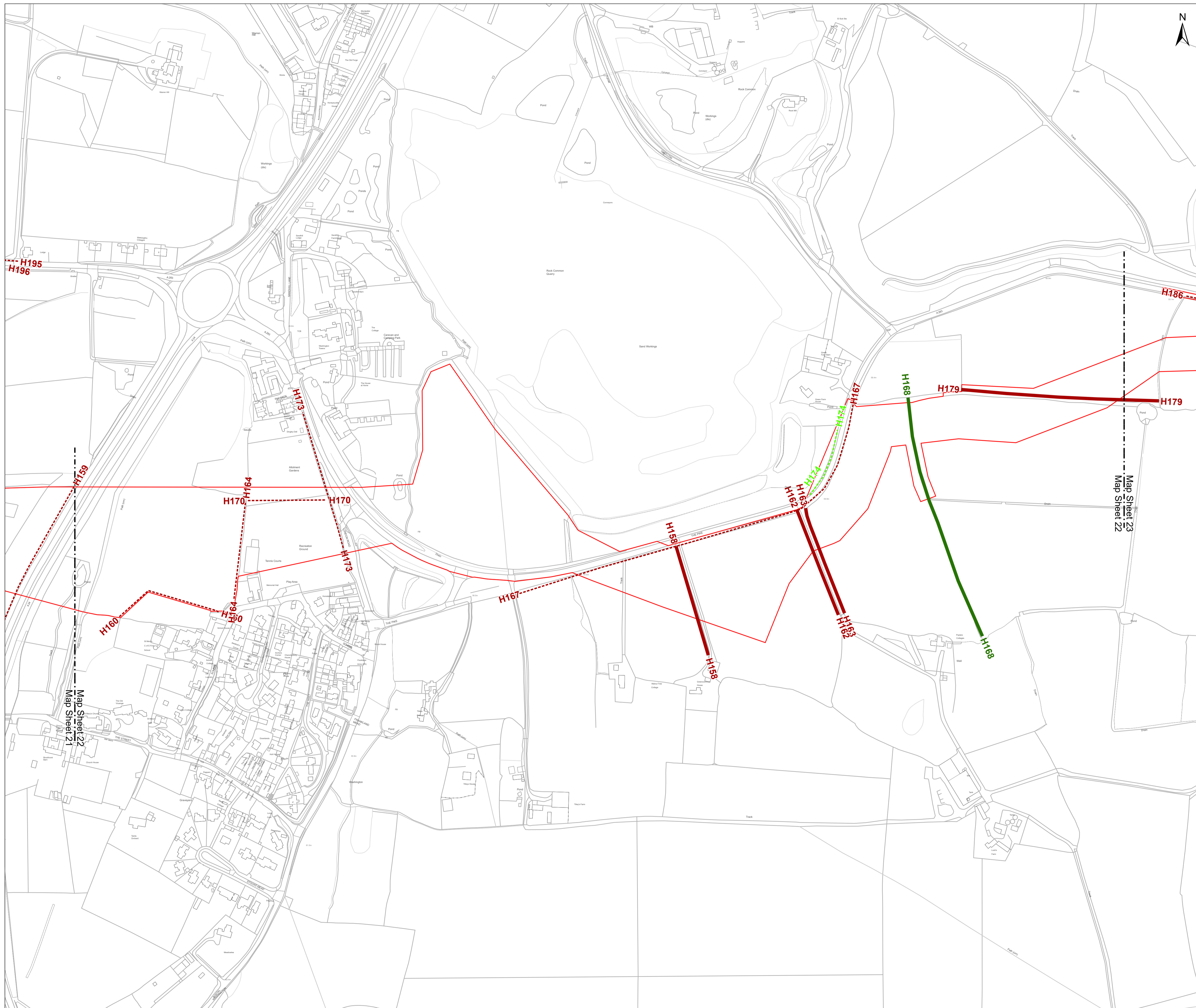


Rampion 2 Offshore Wind Farm
 Tree Preservation Order and Hedgerow Plan (B)
 Sheet 20

APFP Regulations: 5 (2) (l)
 Application Document Reference: 2.6

System Identifier: 42285-WSPE-EX-ON-FG-OO-3683_v2	Version: 2.0
------------------------------------------------------	-----------------

Company: WSP	Drawn By: HADJE	Chk/Aprvd: KIRBA	Drawn Date: 13/12/2023	Status: FINAL
-----------------	--------------------	---------------------	---------------------------	------------------



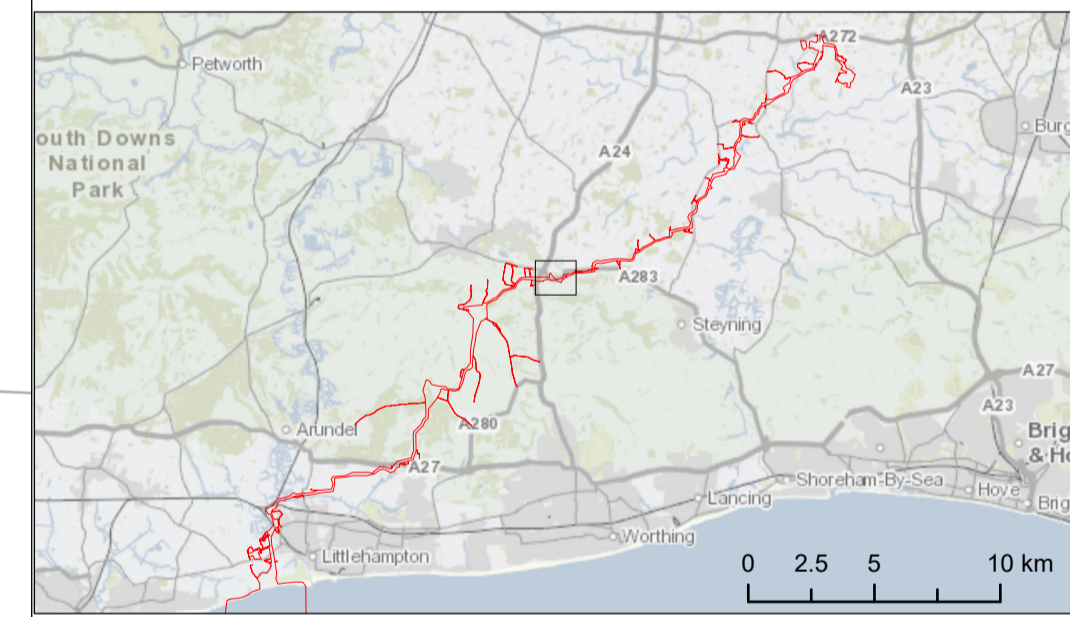
OS Open Background: Contains OS data © Crown Copyright and database right 2020 0100031673

Key

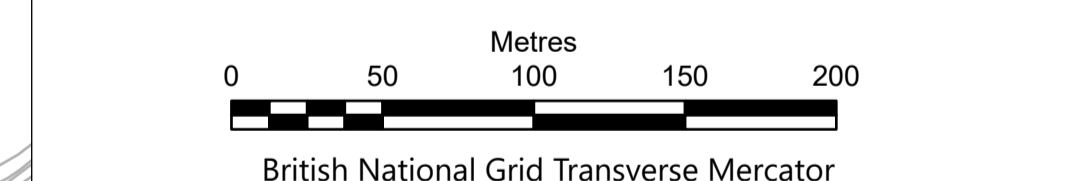
- Development Consent Order Limits
- Hedgerows unaffected by the proposed development
- Potentially Important
- Hedgerow
- Hedgerows which may be removed within the Order Limits
- Important
- Hedgerow

Hedges present in frame (Hedge ID)
H160
H159
H164
H170
H174
H162
H163
H167
H168
H179
H195
H173
H158
H186

NOTES:
 Hedgerow identifiers are shown at the start and end of each survey as recorded during field survey
 Tree lines and linear belts of scrub are not included within these plans as they do not meet the definition of being a hedgerow



Due to scaling, some narrow areas (i.e. existing tracks) within the red line boundary may appear as a single/solid red line on the map.
 Scale is 1:2,500 when printed at A1 (native page size)



Rampion Extension Development Limited

Rampion 2 Offshore Wind Farm
 Tree Preservation Order and Hedgerow Plan (B)
 Sheet 22

APFP Regulations: 5 (2) (l)
 Application Document Reference: 2.6

System Identifier: 42285-WSPE-EX-ON-FG-OO-3683_v2	Version: 2.0
------------------------------------------------------	-----------------

Company: WSP	Drawn By: HADJE	Chk/Aprvd: KIRBA	Drawn Date: 13/12/2023	Status: FINAL
-----------------	--------------------	---------------------	---------------------------	------------------



Key

- Development Consent Order Limits
- Hedgerow

Hedgerows unaffected by the proposed development

- Hedgerow

Hedgerows which may be removed within the Order Limits

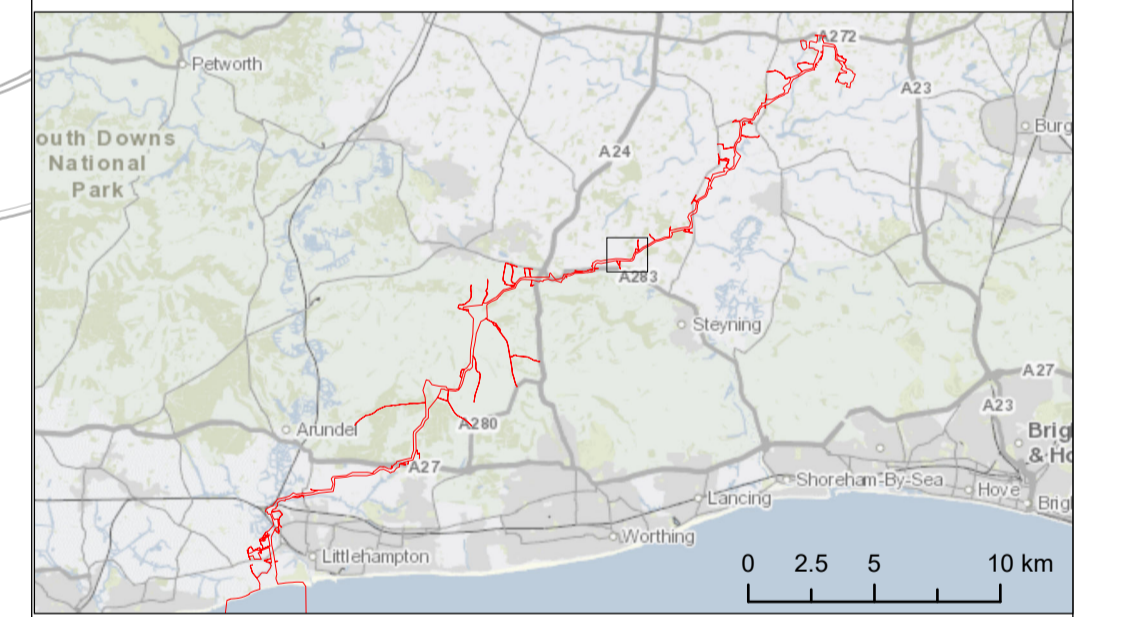
- Important
- Hedgerow
- Tree Preservation Order (Horsham District Council)

Hedges present in frame (Hedge ID)

H211
H220
H226
H219
H214
H210
H228
H229
H199

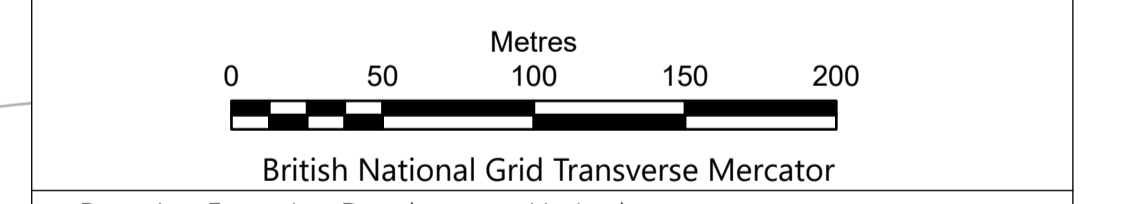
NOTES:
Hedgerow identifiers are shown at the start and end of each survey as recorded during field survey

Tree lines and linear belts of scrub are not included within these plans as they do not meet the definition of being a hedgerow



Due to scaling, some narrow areas (i.e. existing tracks) within the red line boundary may appear as a single/solid red line on the map.

Scale is 1:2,500 when printed at A1 (native page size)

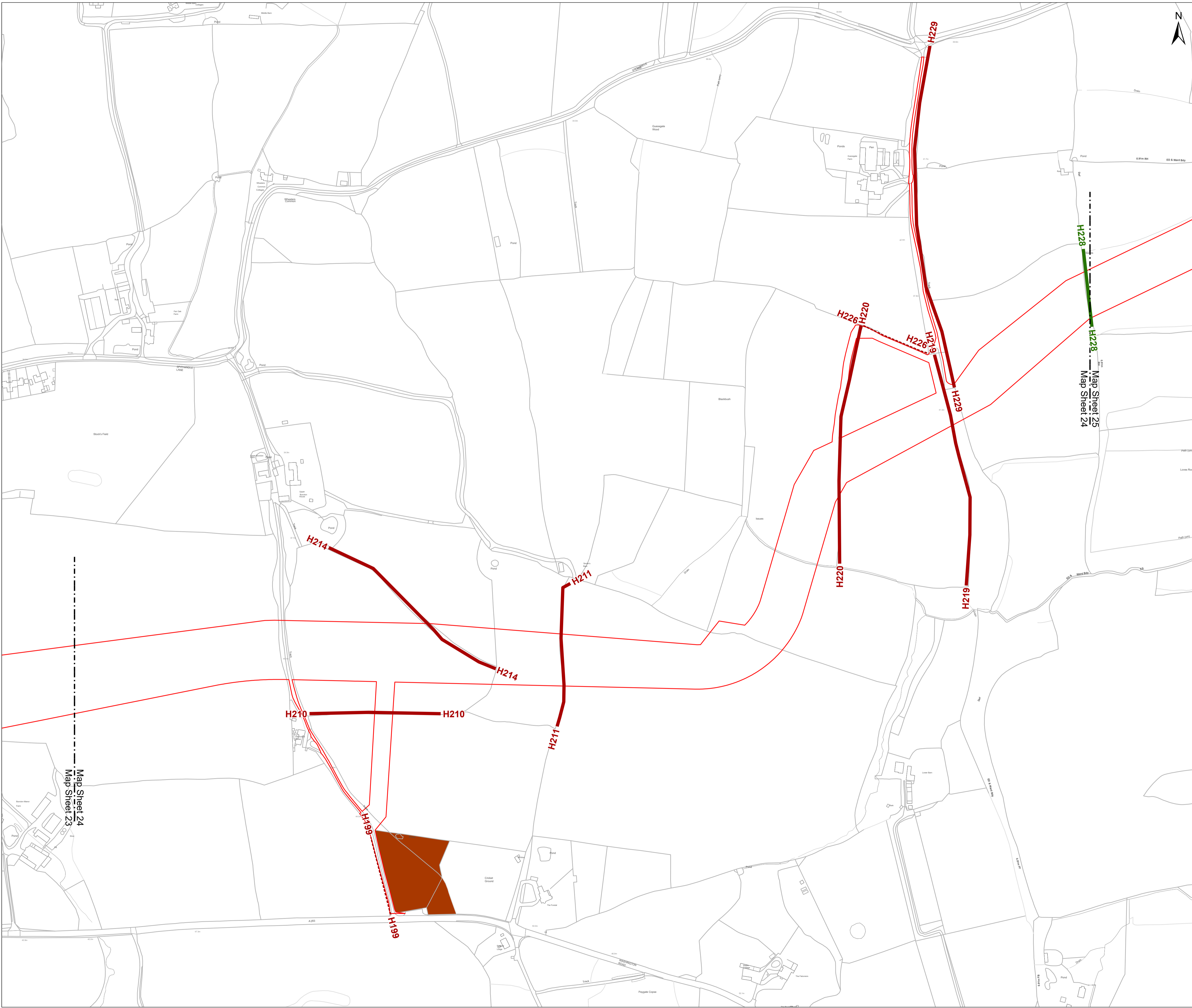


Rampion 2 Offshore Wind Farm
Tree Preservation Order and Hedgerow Plan (B)
Sheet 24

APFP Regulations: 5 (2) (l)
Application Document Reference: 2.6

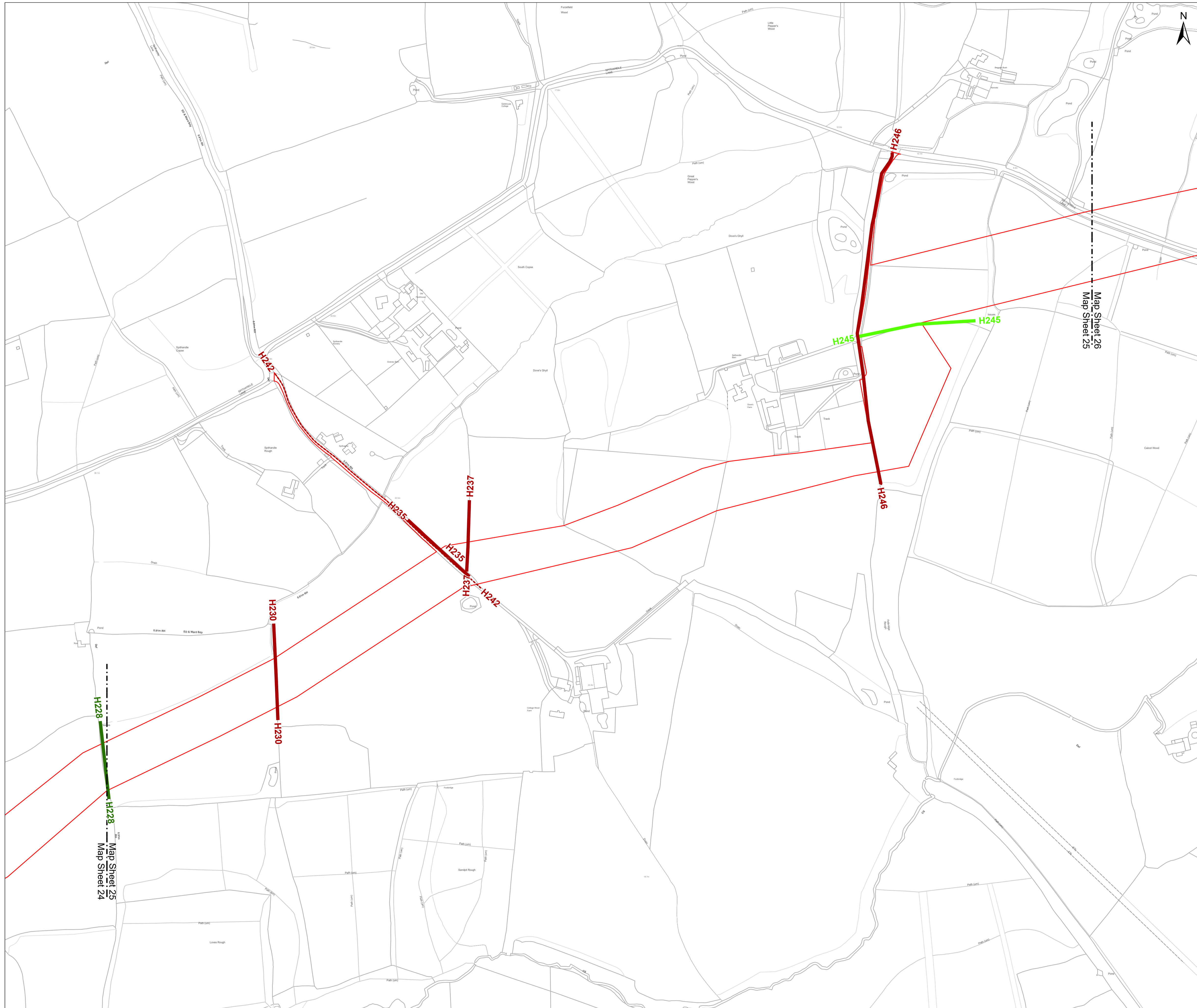
System Identifier: 42285-WSPE-EX-ON-FG-OO-3683_v2	Version: 2.0
------------------------------------------------------	-----------------

Company: WSP	Drawn By: HADJE	Chk/Aprvd: KIRBA	Drawn Date: 13/12/2023	Status: FINAL
-----------------	--------------------	---------------------	---------------------------	------------------



Map Sheet 24
Map Sheet 23

Map Sheet 25
Map Sheet 24



Key

- Development Consent Order Limits
- Hedgerow

Hedgerows unaffected by the proposed development

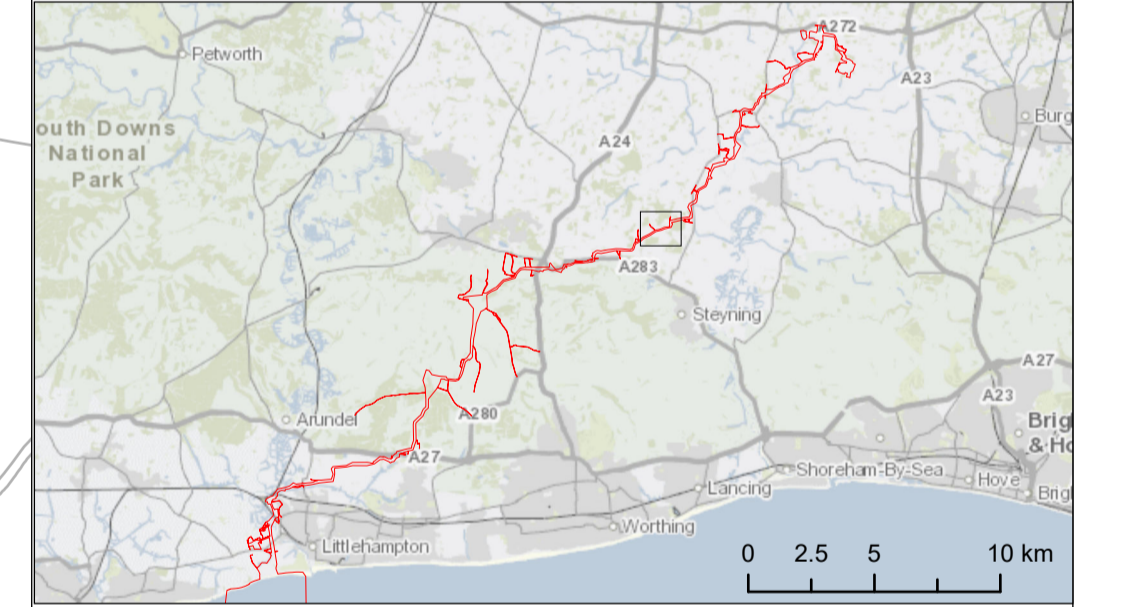
- Hedgerow

Hedgerows which may be removed within the Order Limits

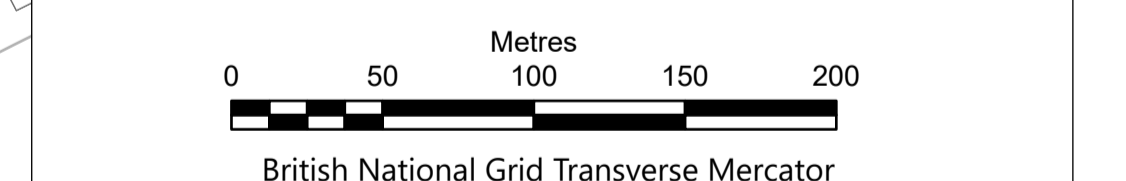
- Important
- Potentially Important
- Hedgerow

Hedges present in frame (Hedge ID)
H245
H242
H237
H235
H246
H230
H228

NOTES:
Hedgerow identifiers are shown at the start and end of each survey as recorded during field survey
Tree lines and linear belts of scrub are not included within these plans as they do not meet the definition of being a hedgerow



Due to scaling, some narrow areas (i.e. existing tracks) within the red line boundary may appear as a single/solid red line on the map.
Scale is 1:2,500 when printed at A1 (native page size)

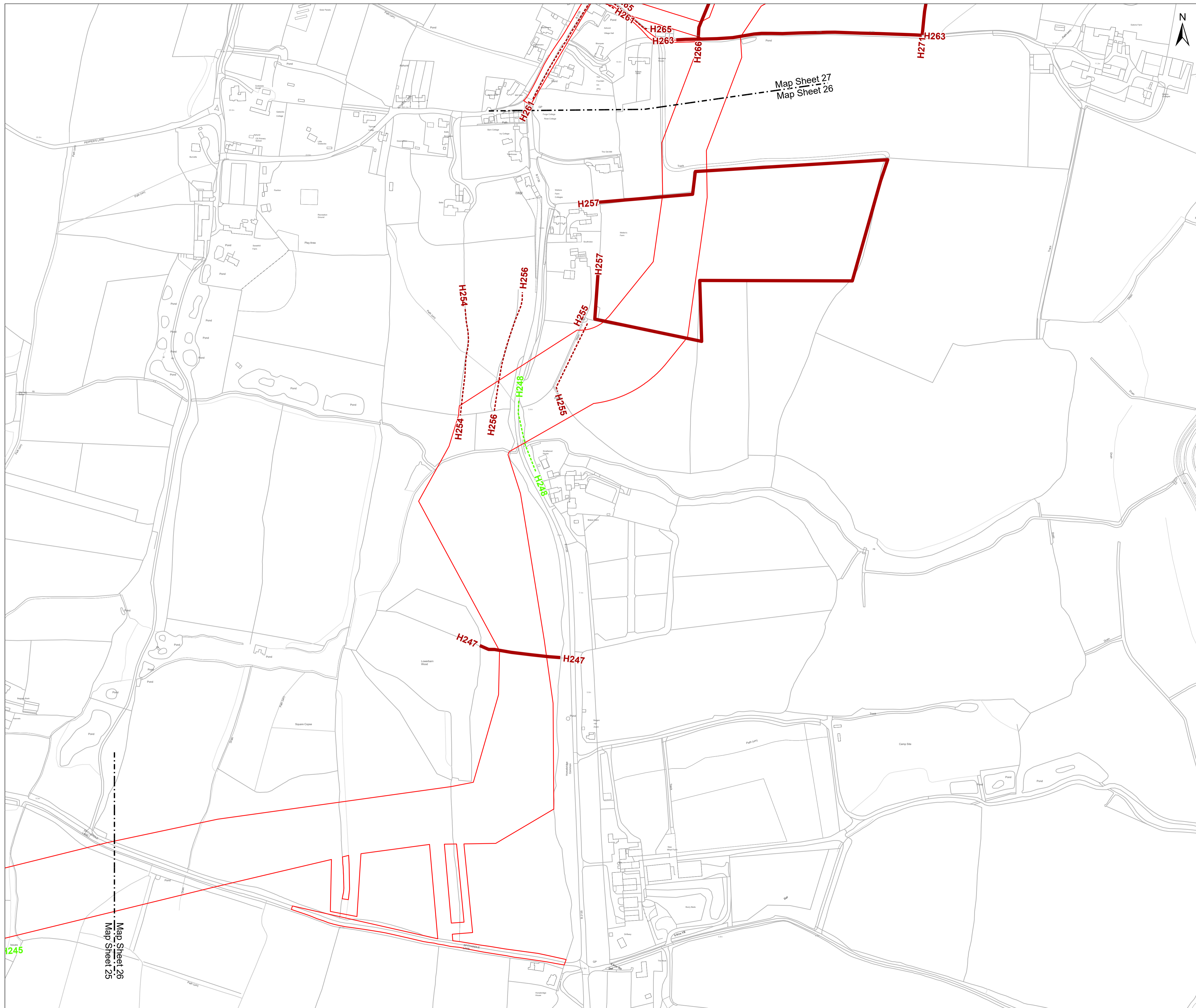


Rampion Extension Development Limited

Rampion 2 Offshore Wind Farm
Tree Preservation Order and Hedgerow Plan (B)
Sheet 25

APFP Regulations: 5 (2) (l)
Application Document Reference: 2.6

System Identifier: 42285-WSPE-EX-ON-FG-OO-3683_v2				Version: 2.0
Company: WSP	Drawn By: HADJE	Chk/Aprvd: KIRBA	Drawn Date: 13/12/2023	Status: FINAL



OS Open Background: Contains OS data © Crown Copyright and database right 2020 0100031673

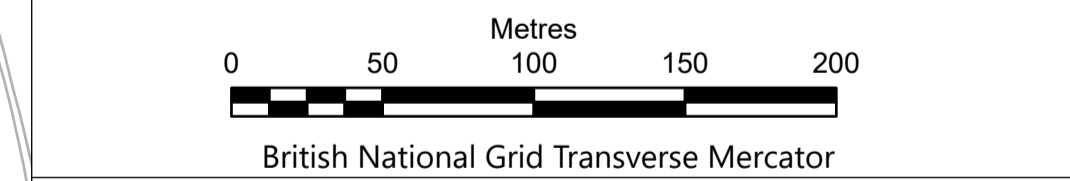
- Key**
- Development Consent Order Limits
 - Potentially Important
 - Hedgerow
- Hedgerows which may be removed within the Order Limits**
- Hedgerow

Hedges present in frame (Hedge ID)	
H248	
H261	
H254	
H256	
H263	
H265	
H266	
H271	
H247	
H255	
H257	

NOTES:
 Hedgerow identifiers are shown at the start and end of each survey as recorded during field survey
 Tree lines and linear belts of scrub are not included within these plans as they do not meet the definition of being a hedgerow



Due to scaling, some narrow areas (i.e. existing tracks) within the red line boundary may appear as a single/solid red line on the map.
 Scale is 1:2,500 when printed at A1 (native page size)



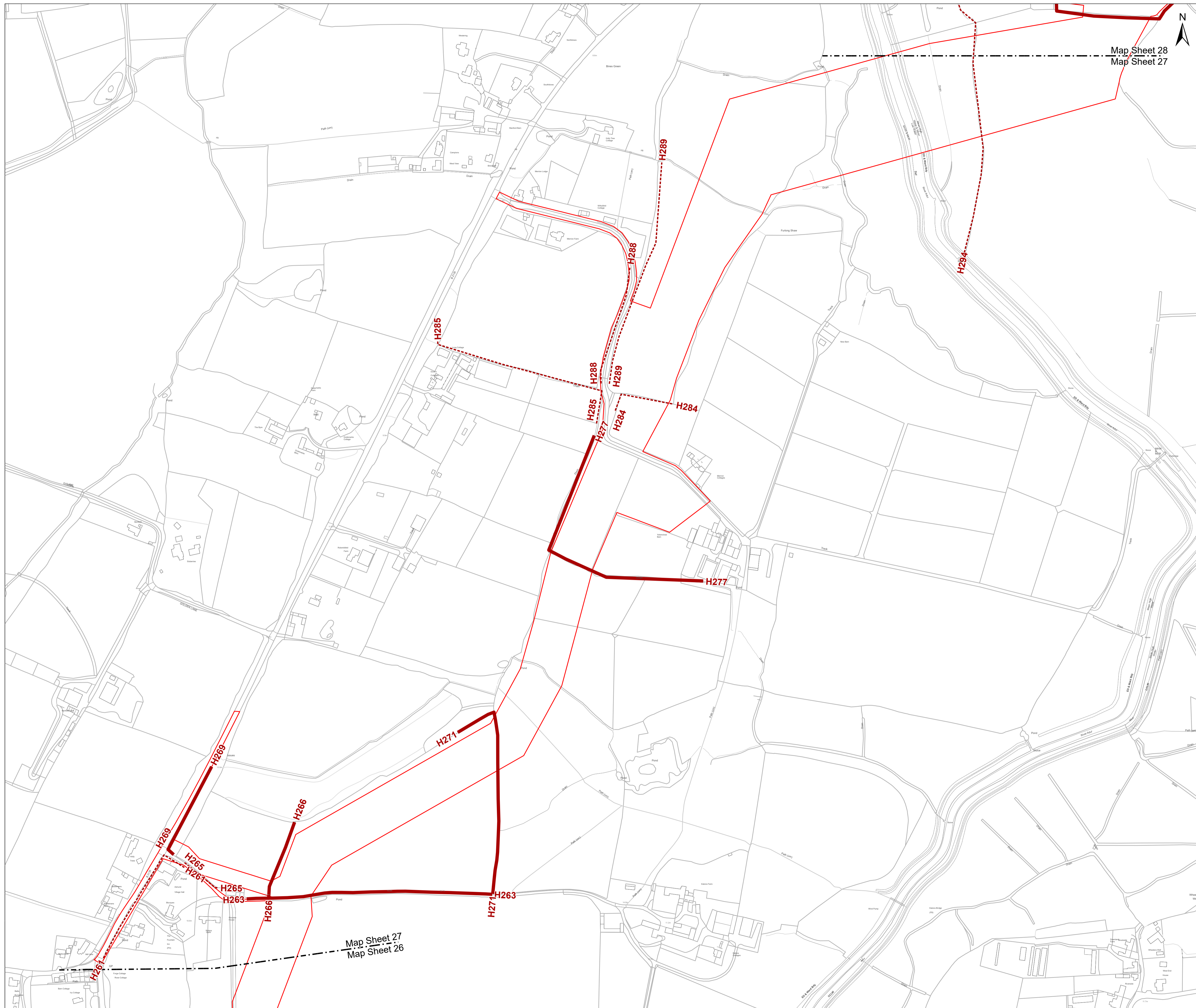
Rampion Extension Development Limited

Rampion 2 Offshore Wind Farm
 Tree Preservation Order and Hedgerow Plan (B)
 Sheet 26

APFP Regulations: 5 (2) (l)
 Application Document Reference: 2.6

System Identifier: 42285-WSPE-EX-ON-FG-OO-3683_v2	Version: 2.0
------------------------------------------------------	-----------------

Company: WSP	Drawn By: HADJE	Chk/Aprvd: KIRBA	Drawn Date: 13/12/2023	Status: FINAL
-----------------	--------------------	---------------------	---------------------------	------------------



OS Open Background: Contains OS data © Crown Copyright and database right 2020 0100031673

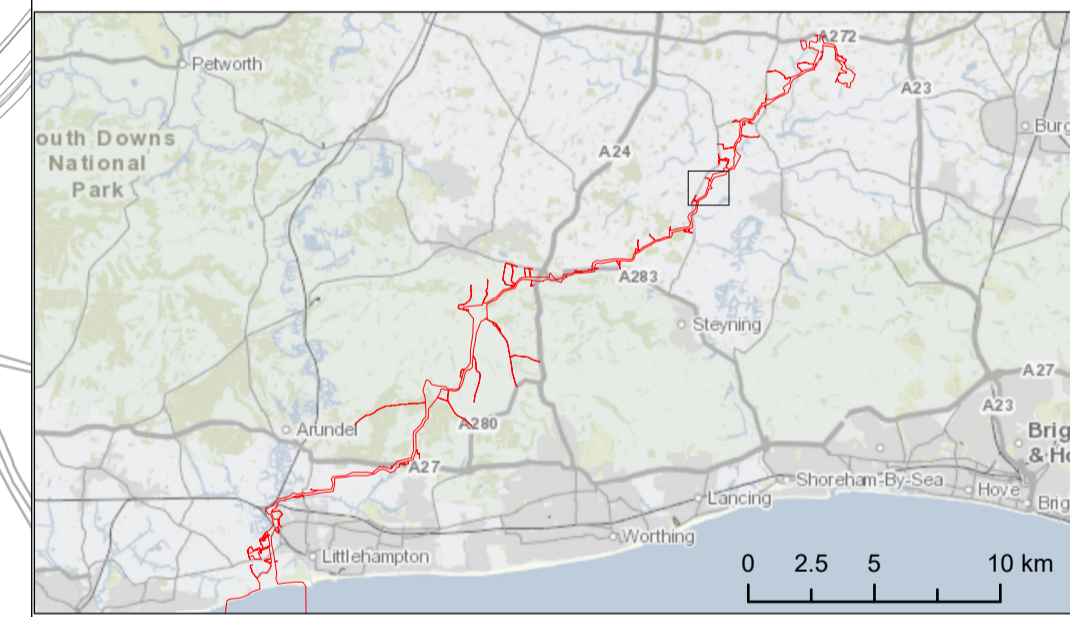
Key

- Development Consent Order Limits
- Hedgerow
- Hedgerows which may be removed within the Order Limits

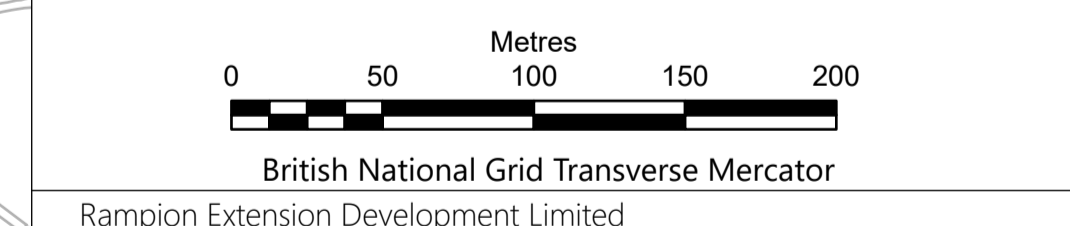
Hedges present in frame (Hedge ID)

H261
H269
H263
H265
H266
H271
H295
H294
H277
H284
H285
H289
H288

NOTES:
 Hedgerow identifiers are shown at the start and end of each survey as recorded during field survey
 Tree lines and linear belts of scrub are not included within these plans as they do not meet the definition of being a hedgerow



Due to scaling, some narrow areas (i.e. existing tracks) within the red line boundary may appear as a single/solid red line on the map.
 Scale is 1:2,500 when printed at A1 (native page size)



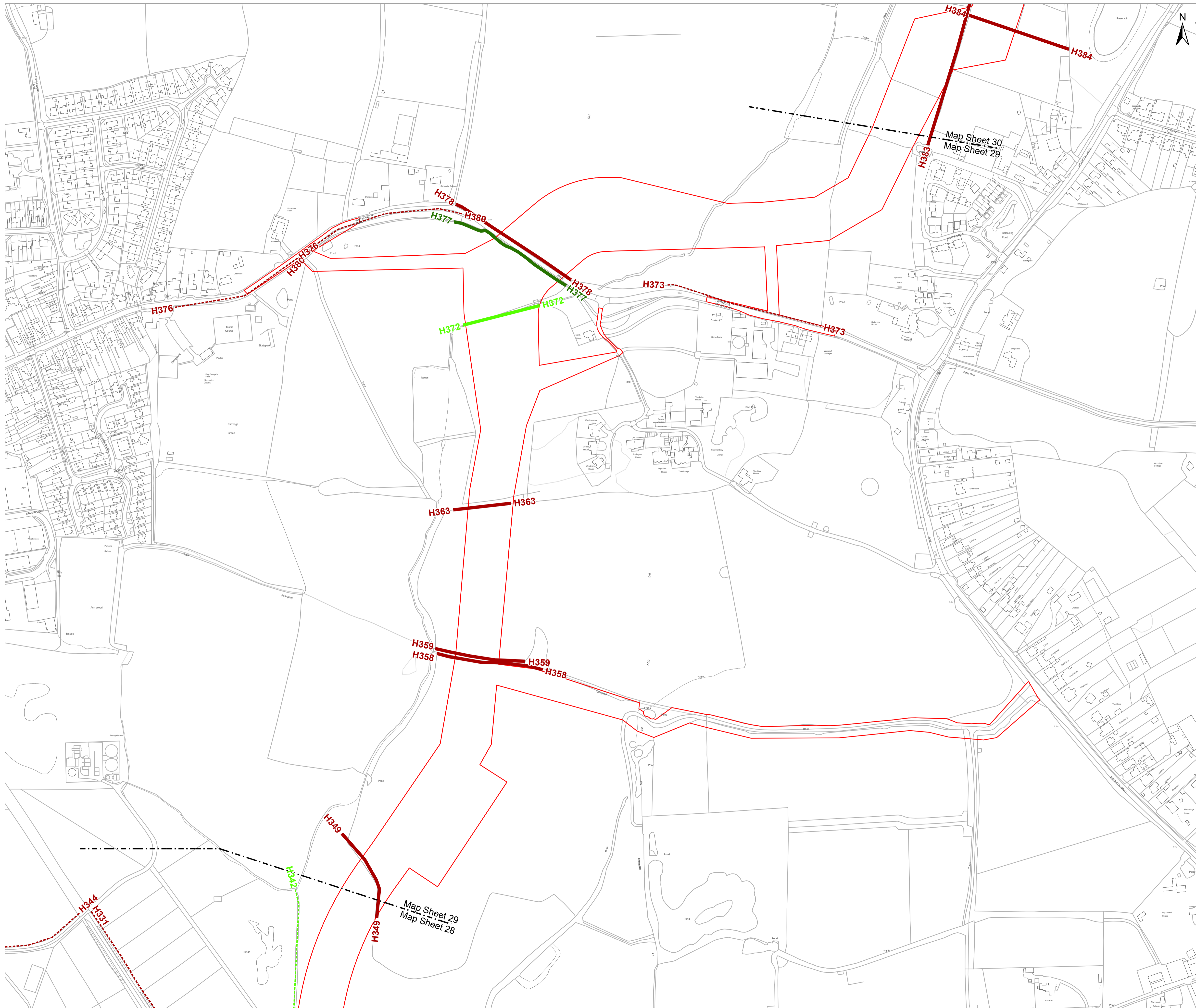
Rampion Extension Development Limited



Rampion 2 Offshore Wind Farm
 Tree Preservation Order and Hedgerow Plan (B)
 Sheet 27

APFP Regulations: 5 (2) (l)
 Application Document Reference: 2.6

System Identifier: 42285-WSPE-EX-ON-FG-OO-3683_v2				Version: 2.0
Company: WSP	Drawn By: HADJE	Chk/Aprvd: KIRBA	Drawn Date: 13/12/2023	Status: FINAL



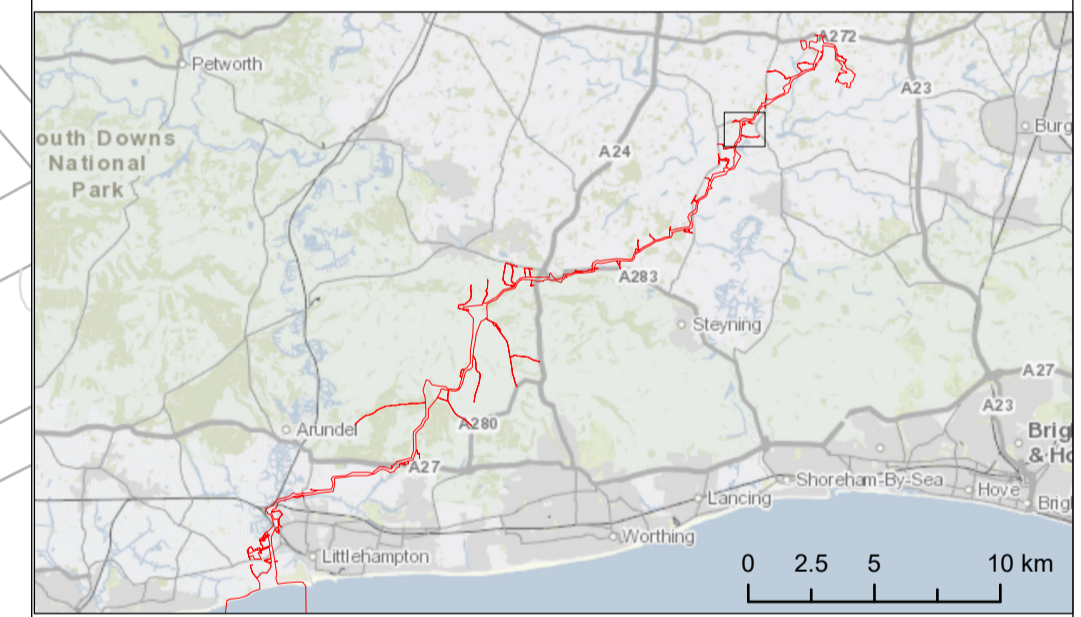
OS Open Background: Contains OS data © Crown Copyright and database right 2020 0100031673

- Key**
- Development Consent Order Limits
 - Hedgerows unaffected by the proposed development**
 - Potentially Important
 - Hedgerow
 - Hedgerows which may be removed within the Order Limits**
 - Important
 - Potentially Important
 - Hedgerow

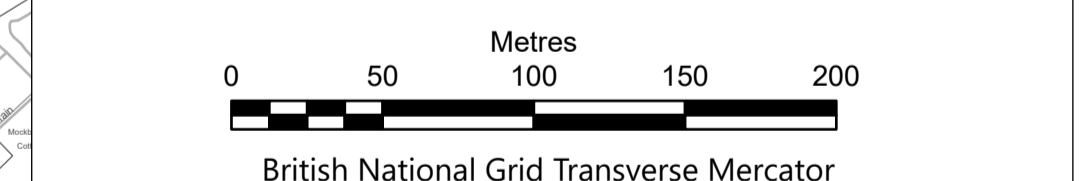
Hedges present in frame (Hedge ID)

H342
H349
H372
H383
H331
H384
H344
H359
H358
H373
H380
H378
H377
H376
H363

NOTES:
 Hedgerow identifiers are shown at the start and end of each survey as recorded during field survey
 Tree lines and linear belts of scrub are not included within these plans as they do not meet the definition of being a hedgerow



Due to scaling, some narrow areas (i.e. existing tracks) within the red line boundary may appear as a single/solid red line on the map.
 Scale is 1:2,500 when printed at A1 (native page size)



British National Grid Transverse Mercator
 Rampion Extension Development Limited

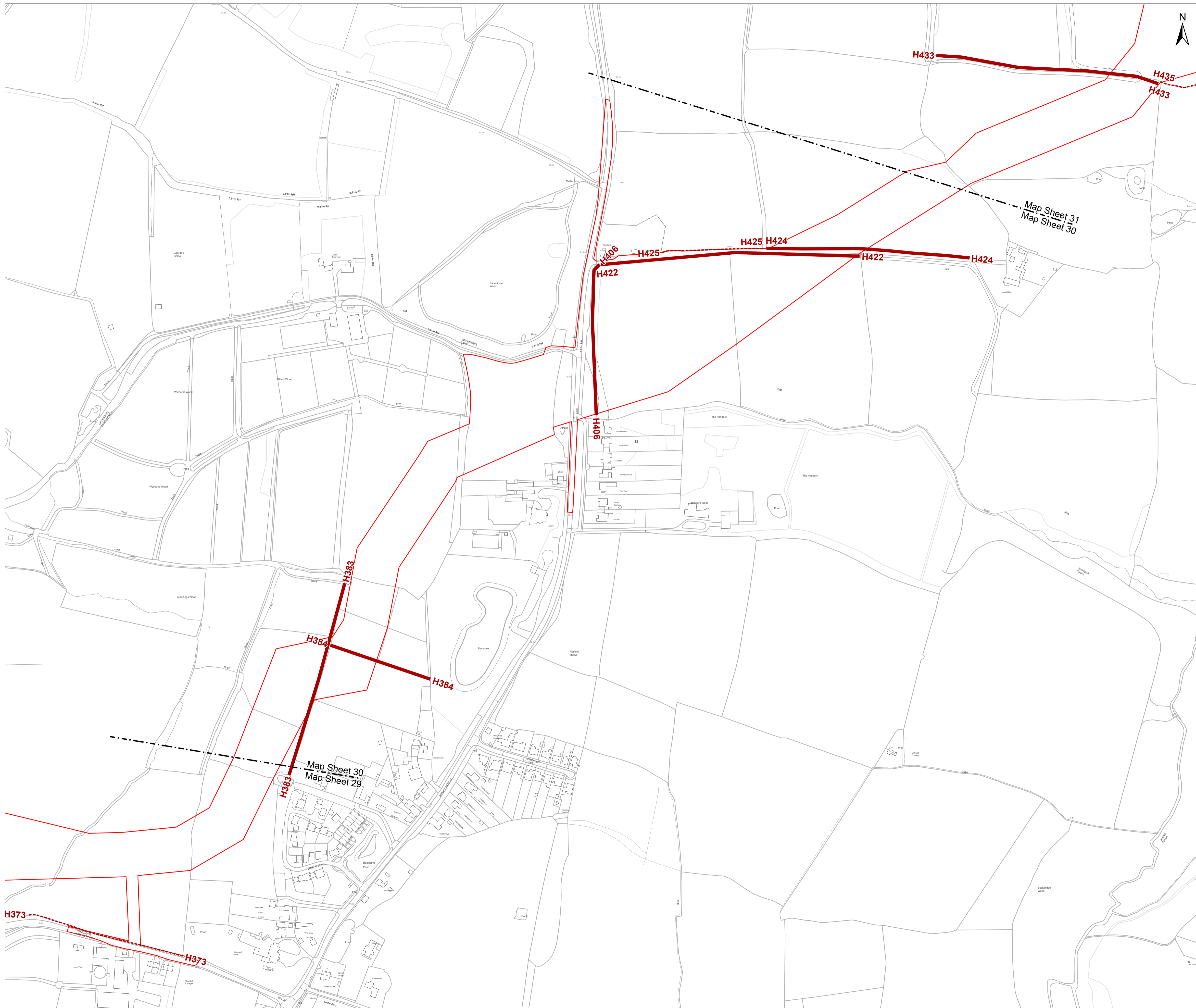


Rampion 2 Offshore Wind Farm
 Tree Preservation Order and Hedgerow Plan (B)
 Sheet 29

APFP Regulations: 5 (2) (l)
 Application Document Reference: 2.6

System Identifier: 42285-WSPE-EX-ON-FG-OO-3683_v2	Version: 2.0
------------------------------------------------------	-----------------

Company: WSP	Drawn By: HADJE	Chk/Aprvd: KIRBA	Drawn Date: 13/12/2023	Status: FINAL
-----------------	--------------------	---------------------	---------------------------	------------------



OS Open Background: Contains OS data © Crown Copyright and database right 2020 0100031673

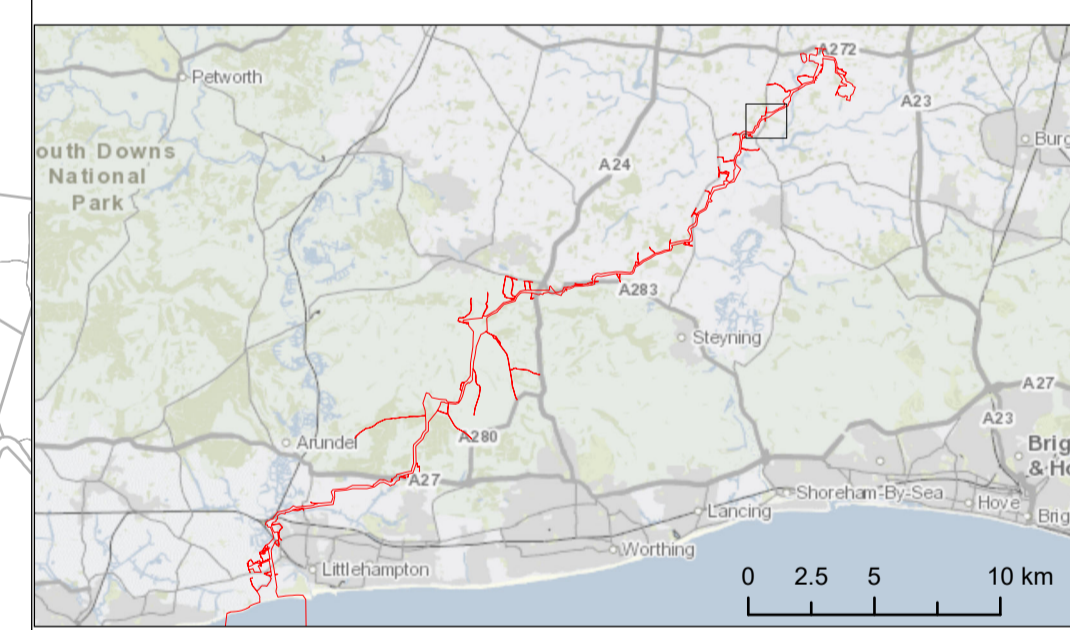
Key

- Development Consent Order Limits
- Hedgerows unaffected by the proposed development
- Hedgerow
- Hedgerows which may be removed within the Order Limits
- Hedgerow

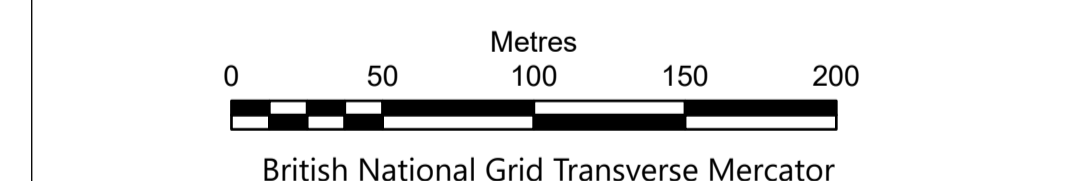
Hedges present in frame (Hedge ID)

H406
H422
H433
H383
H384
H373
H424
H425
H435

NOTES:
 Hedgerow identifiers are shown at the start and end of each survey as recorded during field survey
 Tree lines and linear belts of scrub are not included within these plans as they do not meet the definition of being a hedgerow



Due to scaling, some narrow areas (i.e. existing tracks) within the red line boundary may appear as a single/solid red line on the map.
 Scale is 1:2,500 when printed at A1 (native page size)

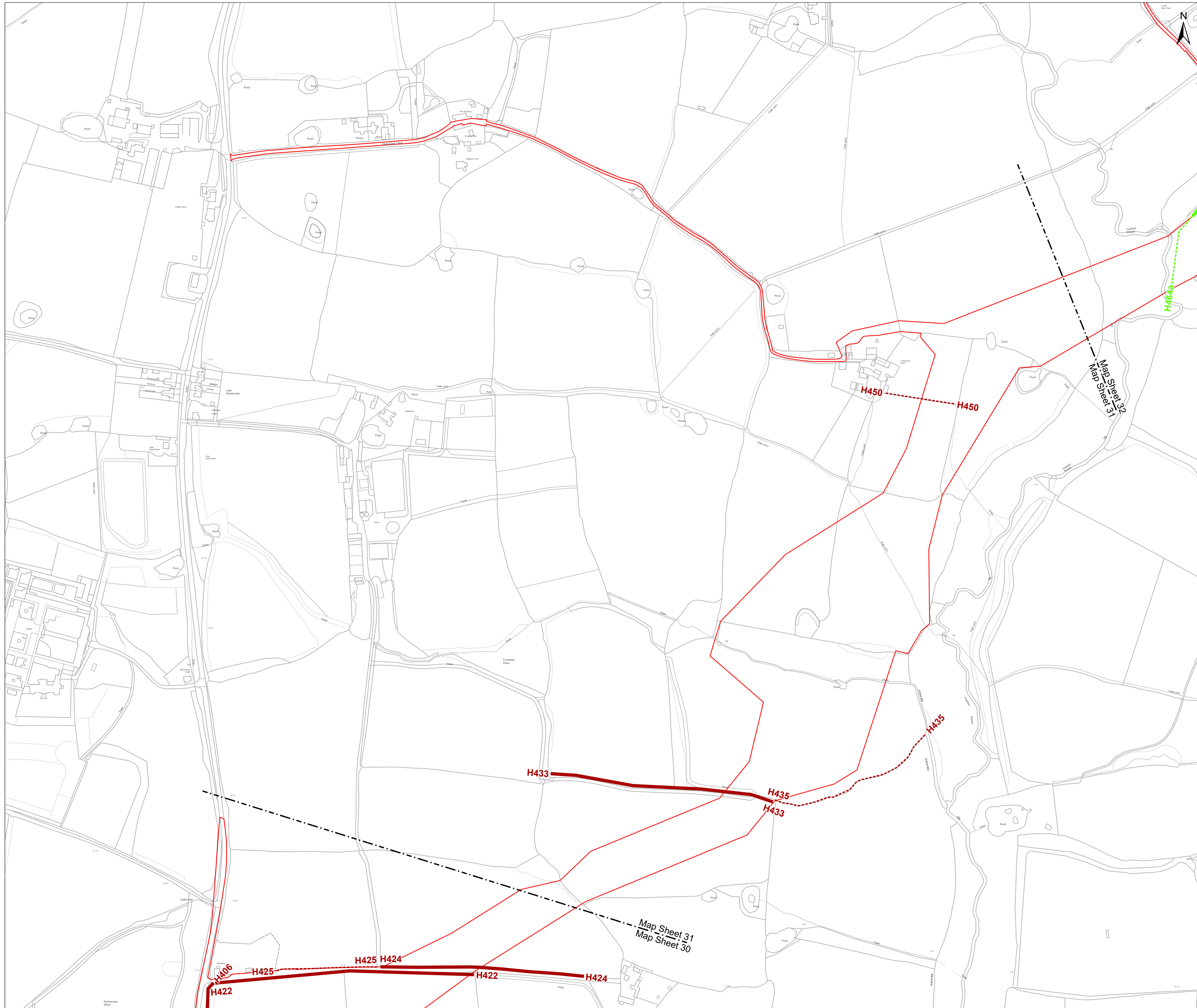


Rampion Extension Development Limited

Rampion 2 Offshore Wind Farm
 Tree Preservation Order and Hedgerow Plan (B)
 Sheet 30

APFP Regulations: 5 (2) (l)
 Application Document Reference: 2.6

System Identifier: 42285-WSPE-EX-ON-FG-OO-3683_v2				Version: 2.0
Company: WSP	Drawn By: HADJE	Chk/Aprvd: KIRBA	Drawn Date: 13/12/2023	Status: FINAL

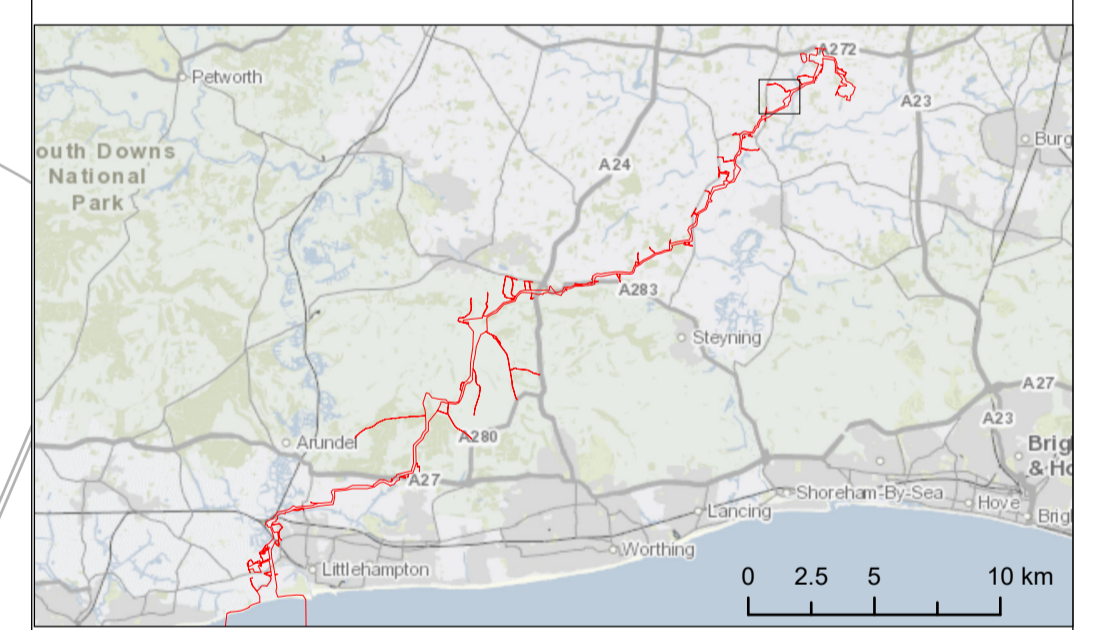


- Key**
- Development Consent Order Limits
 - Hedgerows unaffected by the proposed development
 - Hedgerow
 - Hedgerows which may be removed within the Order Limits**
 - Potentially Important
 - Hedgerow

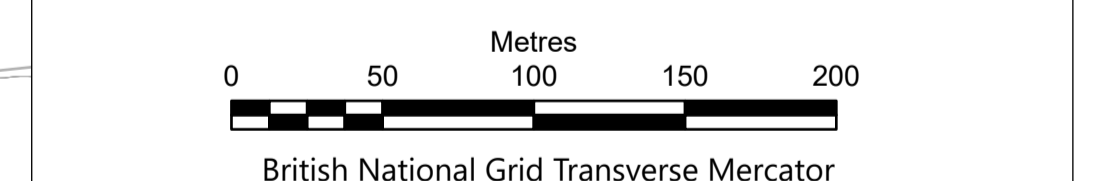
Hedges present in frame (Hedge ID)

H406
H422
H433
H450
H464b
H424
H425
H435
H464a

NOTES:
 Hedgerow identifiers are shown at the start and end of each survey as recorded during field survey
 Tree lines and linear belts of scrub are not included within these plans as they do not meet the definition of being a hedgerow



Due to scaling, some narrow areas (i.e. existing tracks) within the red line boundary may appear as a single/solid red line on the map.
 Scale is 1:2,500 when printed at A1 (native page size)



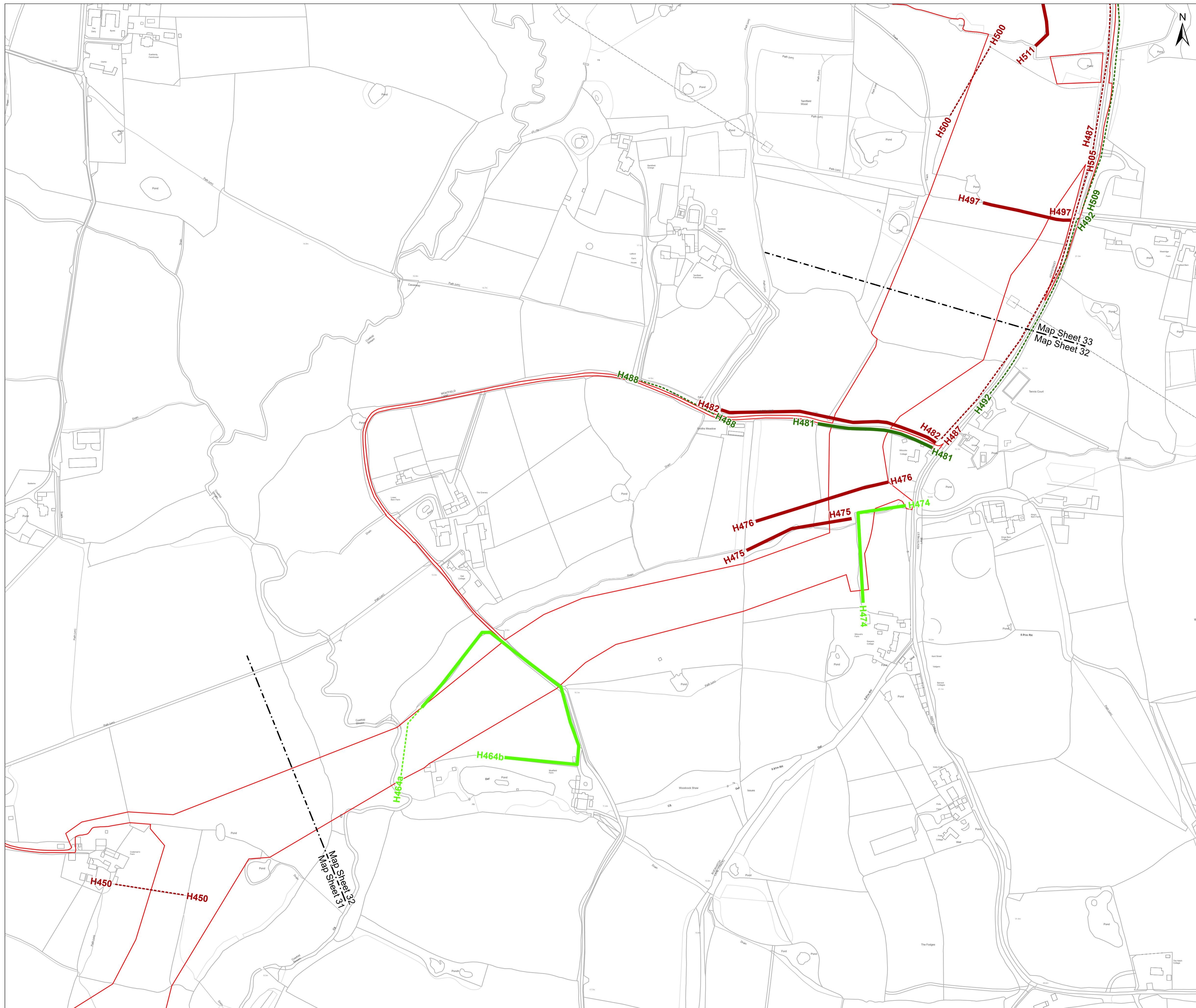
British National Grid Transverse Mercator
 Rampion Extension Development Limited



Rampion 2 Offshore Wind Farm
 Tree Preservation Order and Hedgerow Plan (B)
 Sheet 31

APFP Regulations: 5 (2) (l)
 Application Document Reference: 2.6

System Identifier: 42285-WSPE-EX-ON-FG-OO-3683_v2				Version: 2.0
Company: WSP	Drawn By: HADJE	Chk/Aprvd: KIRBA	Drawn Date: 13/12/2023	Status: FINAL



OS Open Background: Contains OS data © Crown Copyright and database right 2020 0100031673

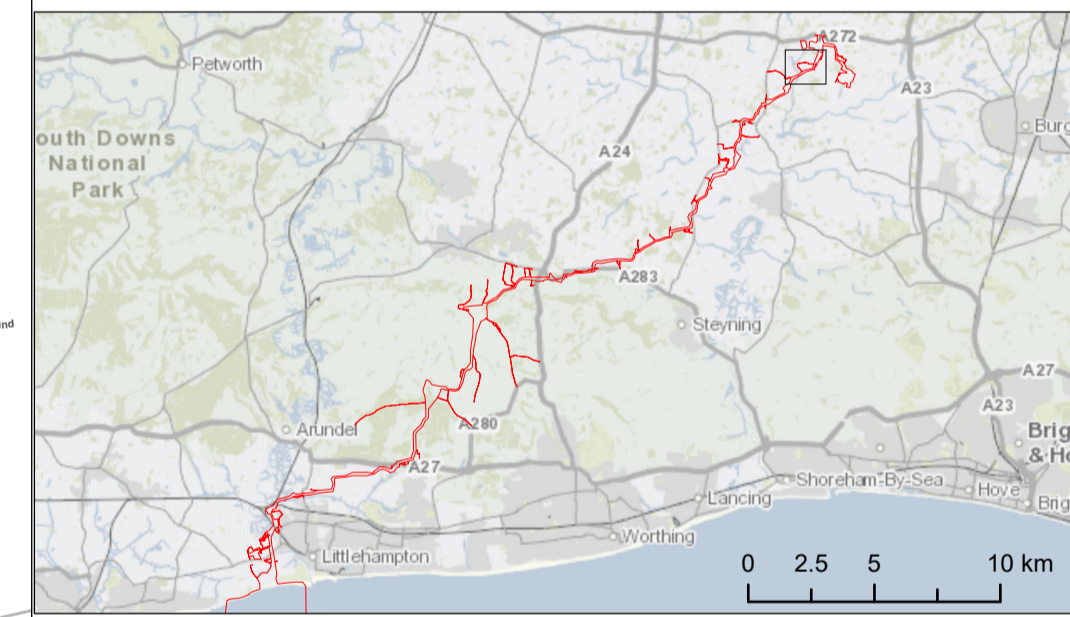
- Key**
- Development Consent Order Limits
 - Hedgerows unaffected by the proposed development
 - Important
 - Potentially Important
 - Hedgerow

- Hedgerows which may be removed within the Order Limits**
- Important
 - Potentially Important

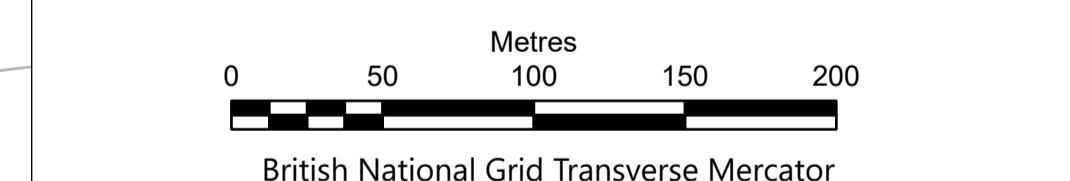
Hedges present in frame (Hedge ID)

H511
H450
H492
H497
H500
H488
H476
H482
H481
H505
H509
H487
H475
H474
H464b
H464a

NOTES:
 Hedgerow identifiers are shown at the start and end of each survey as recorded during field survey
 Tree lines and linear belts of scrub are not included within these plans as they do not meet the definition of being a hedgerow



Due to scaling, some narrow areas (i.e. existing tracks) within the red line boundary may appear as a single/solid red line on the map.
 Scale is 1:2,500 when printed at A1 (native page size)



British National Grid Transverse Mercator
 Rampion Extension Development Limited

Rampion 2 Offshore Wind Farm
 Tree Preservation Order and Hedgerow Plan (B)
 Sheet 32

APFP Regulations: 5 (2) (l)
 Application Document Reference: 2.6

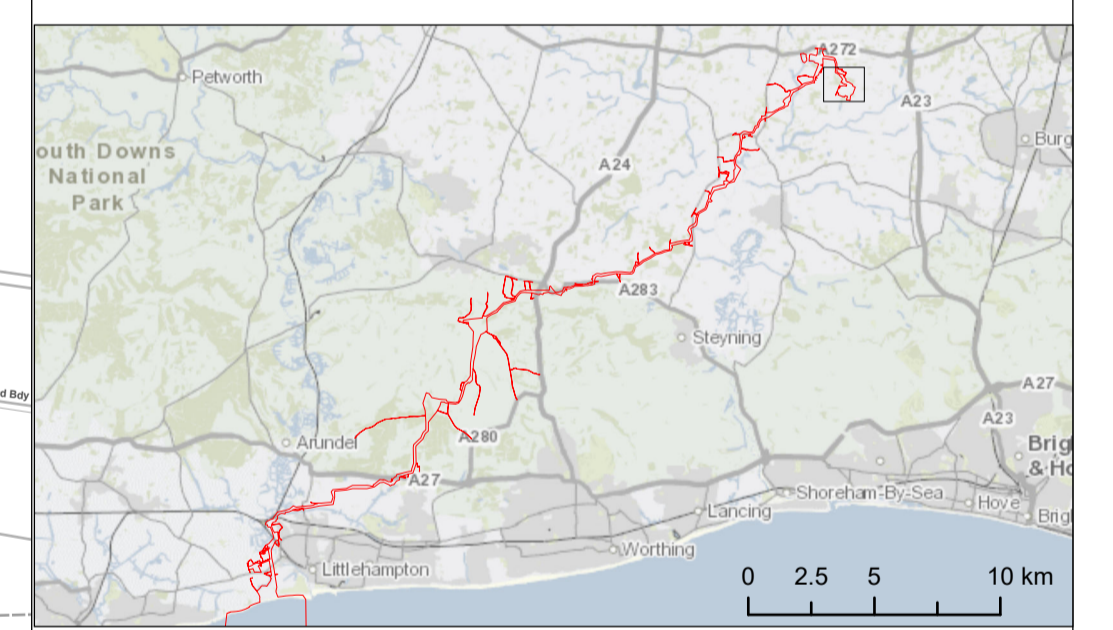
System Identifier: 42285-WSPE-EX-ON-FG-OO-3683_v2				Version: 2.0
Company: WSP	Drawn By: HADJE	Chk/Aprvd: KIRBA	Drawn Date: 13/12/2023	Status: FINAL



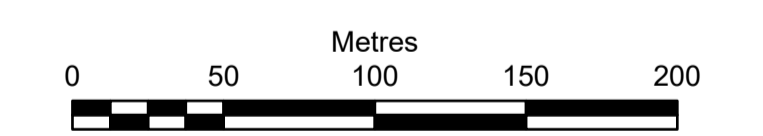
- Key**
- Development Consent Order Limits
 - Hedgerows unaffected by the proposed development
 - Potentially Important
 - Hedgerows which may be removed within the Order Limits
 - Potentially Important
 - Hedgerow

Hedges present in frame (Hedge ID)
H486
H456
H469

NOTES:
Hedgerow identifiers are shown at the start and end of each survey as recorded during field survey
Tree lines and linear belts of scrub are not included within these plans as they do not meet the definition of being a hedgerow



Due to scaling, some narrow areas (i.e. existing tracks) within the red line boundary may appear as a single/solid red line on the map.
Scale is 1:2,500 when printed at A1 (native page size)



British National Grid Transverse Mercator

Rampion Extension Development Limited

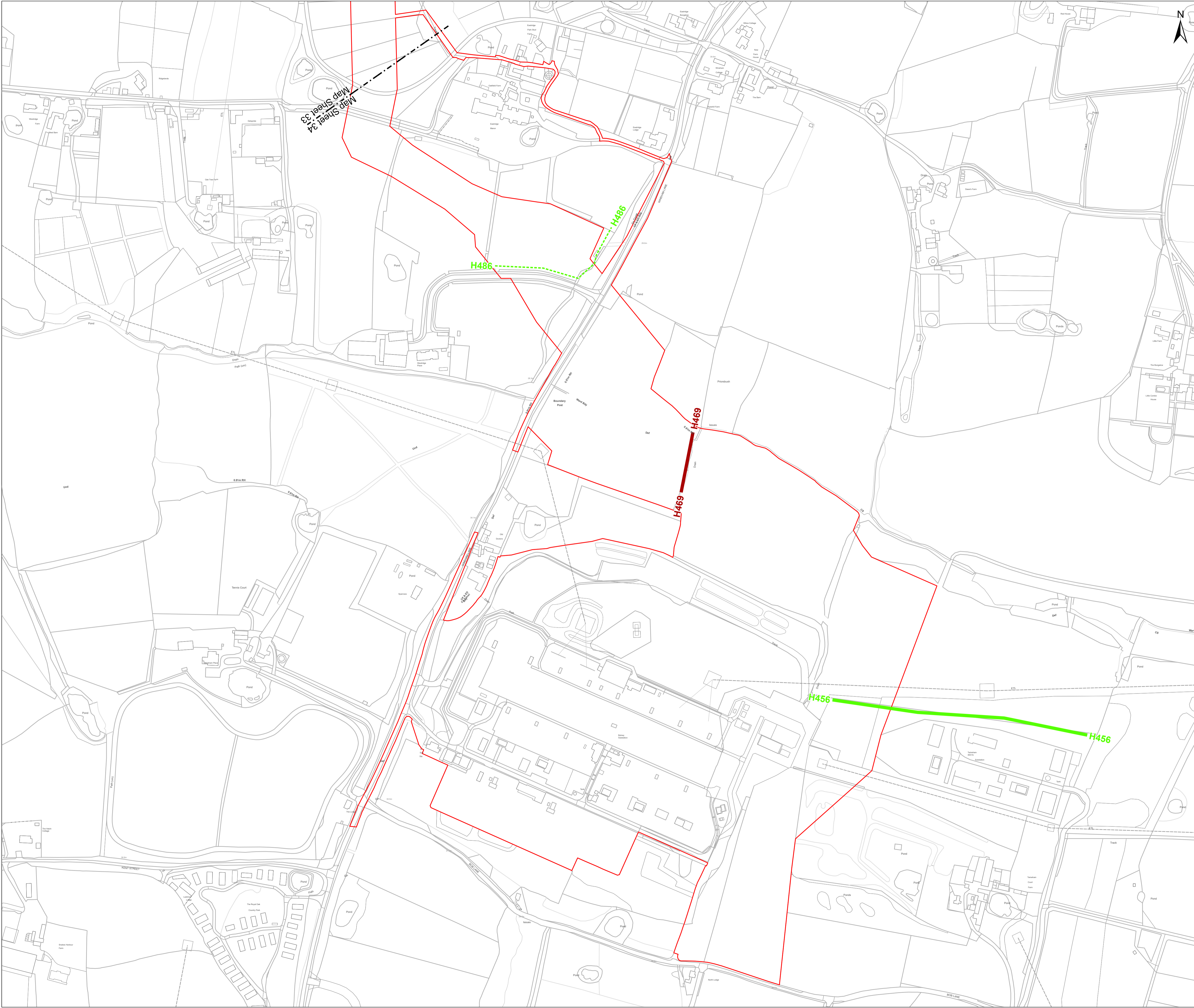


Rampion 2 Offshore Wind Farm
Tree Preservation Order and Hedgerow Plan (B)
Sheet 34

APFP Regulations: 5 (2) (l)
Application Document Reference: 2.6

System Identifier: 42285-WSPE-EX-ON-FG-OO-3683_v2	Version: 2.0
------------------------------------------------------	-----------------

Company: WSP	Drawn By: HADJE	Chk/Aprvd: KIRBA	Drawn Date: 13/12/2023	Status: FINAL
-----------------	--------------------	---------------------	---------------------------	------------------



Page intentionally blank

